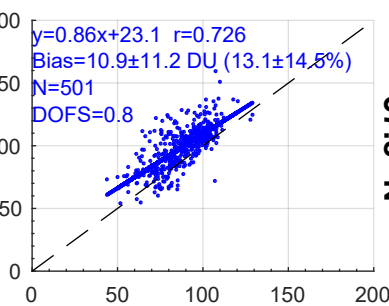
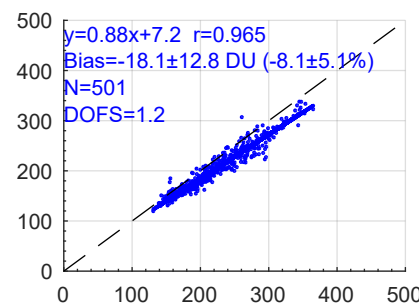
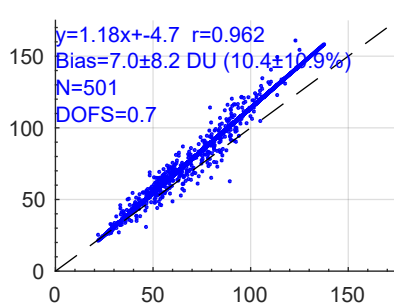
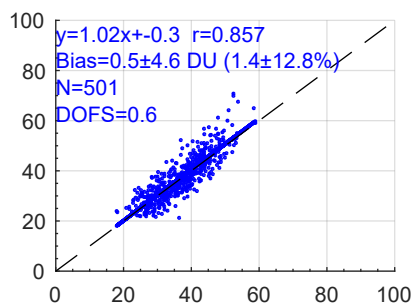
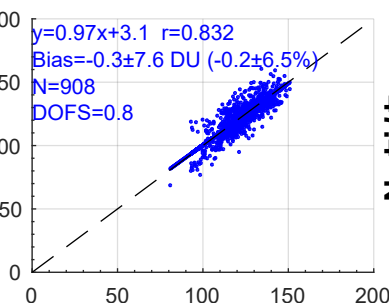
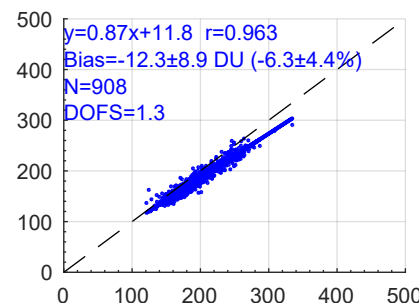
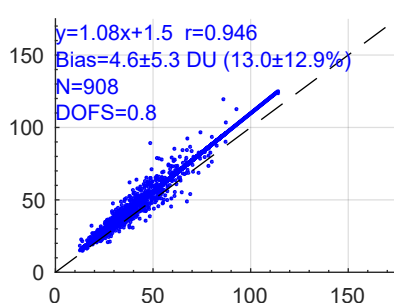
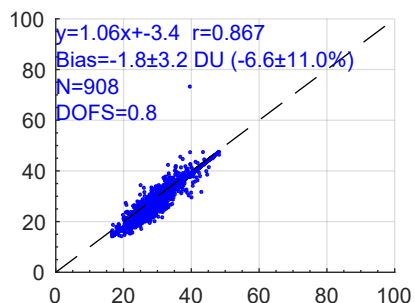
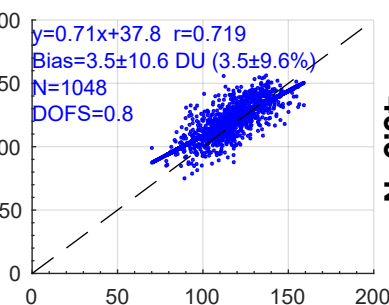
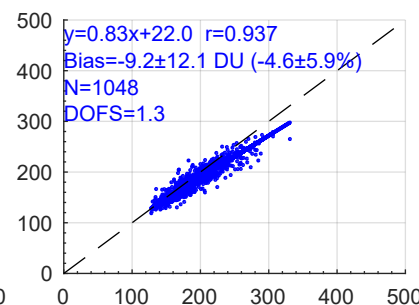
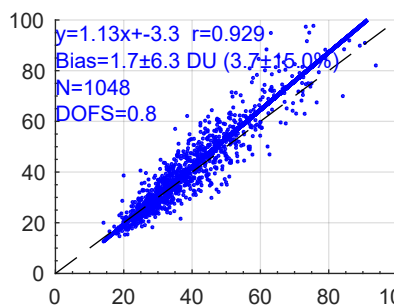
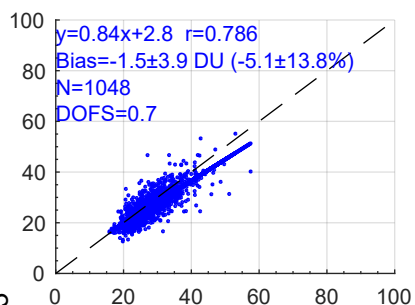
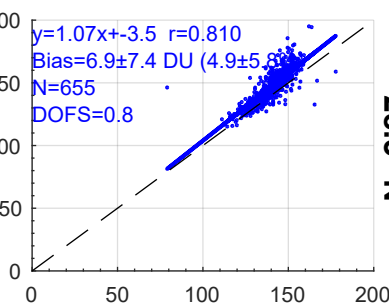
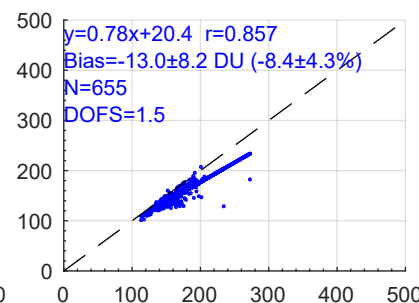
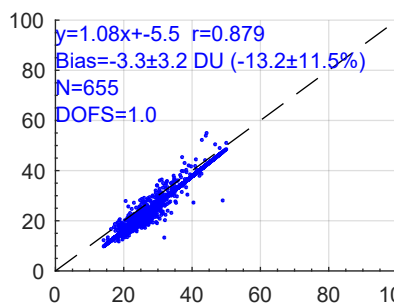
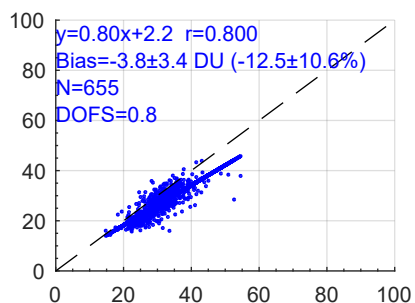
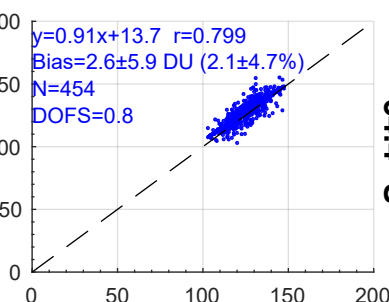
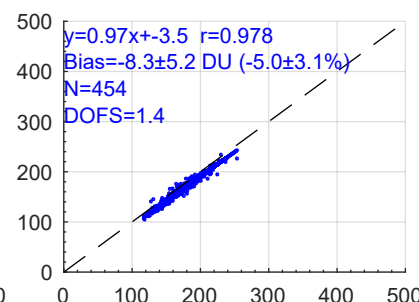
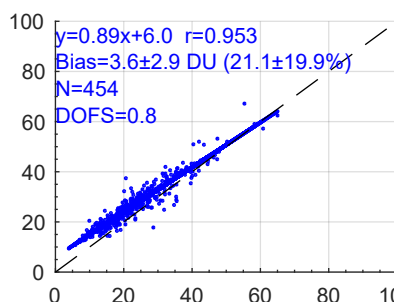
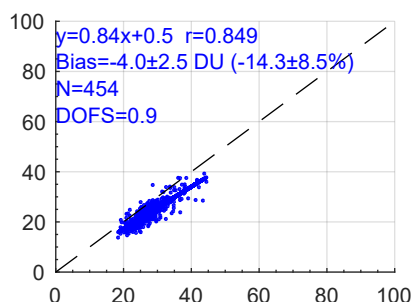
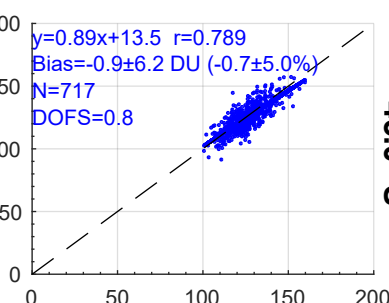
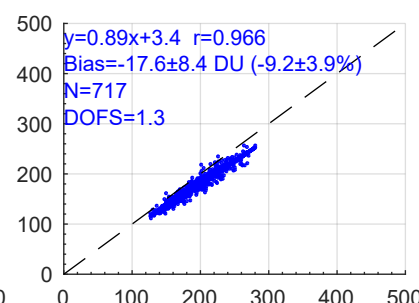
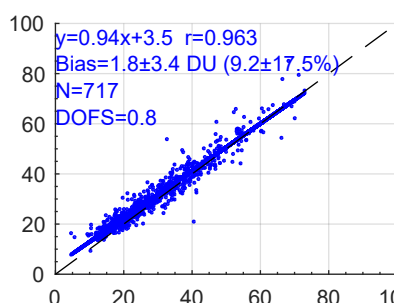
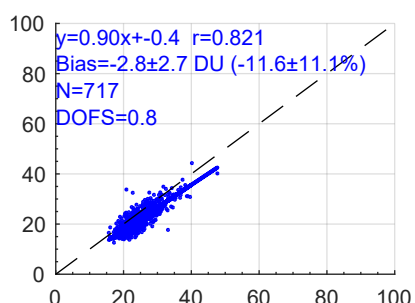


Surface–300 hPa**300–150 hPa****150–25 hPa****25–3 hPa****Kiruna
67.8° N****Zugspitze
47.4° N****Jungfraujoch
46.5° N****Izana
28.3° N****Wollongong
34.4° S****Lauder
45.0° S**FTIR O₃ [DU]IASI O₃ [DU]