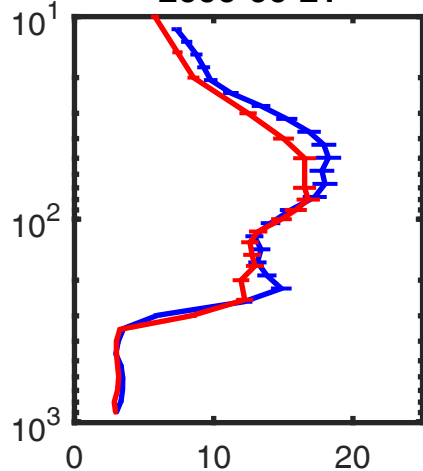


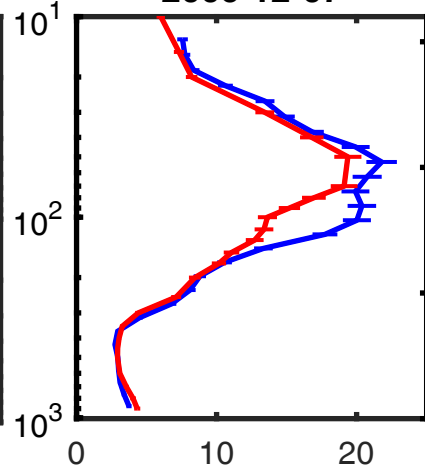
80°N 86°W Eureka Lab

2006-06-21



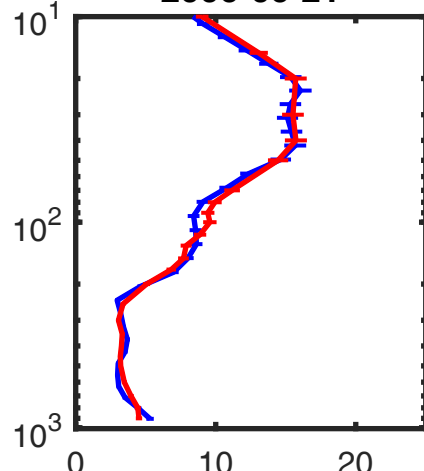
80°N 86°W Eureka Lab

2006-12-07



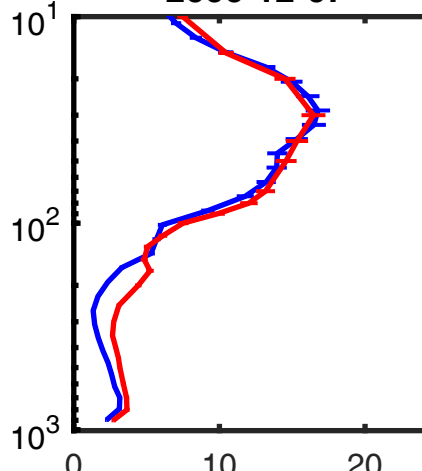
46°N 7°E Payerne

2006-06-21



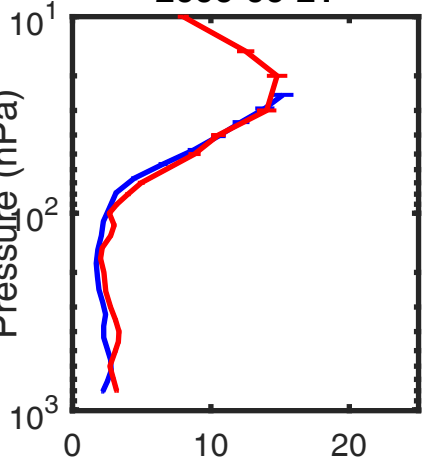
46°N 7°E Payerne

2006-12-07



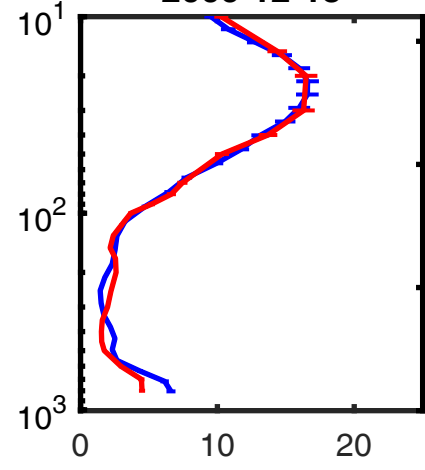
26°S 28°E Irene

2006-06-21



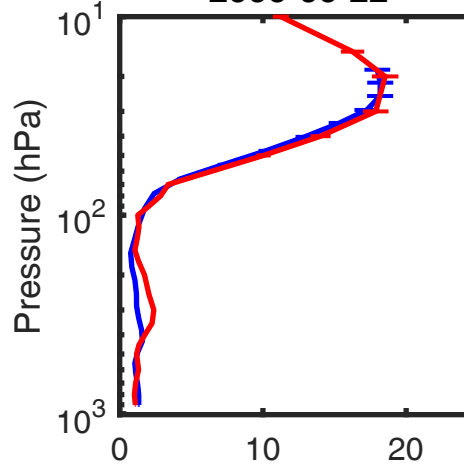
26°S 28°E Irene

2006-12-13



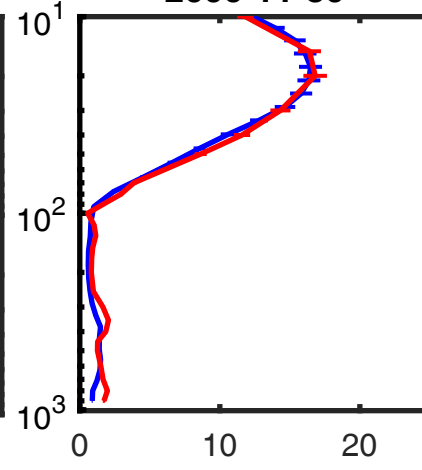
1°S 90°W San Cristobal

2006-06-22



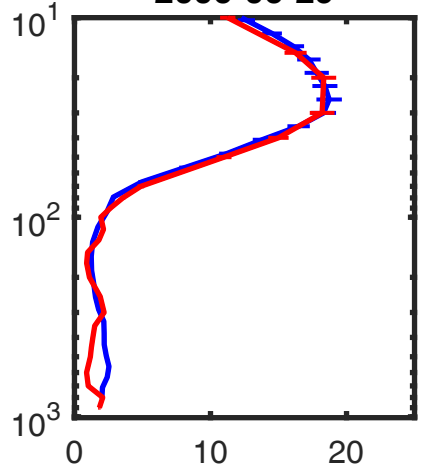
1°S 90°W San Cristobal

2006-11-30



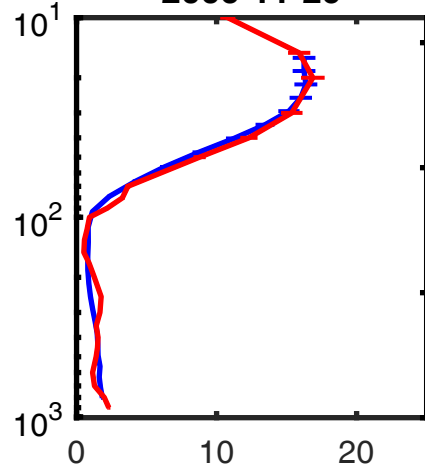
10°N 84°W Heredia

2006-06-29



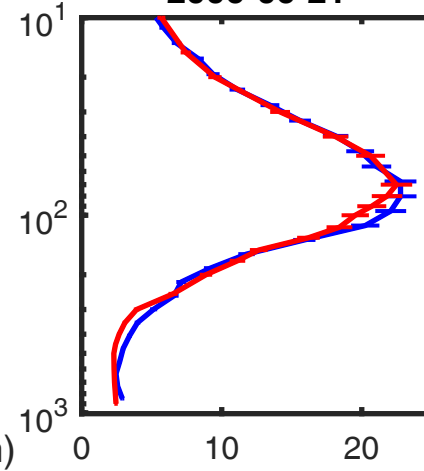
10°N 84°W Heredia

2006-11-29



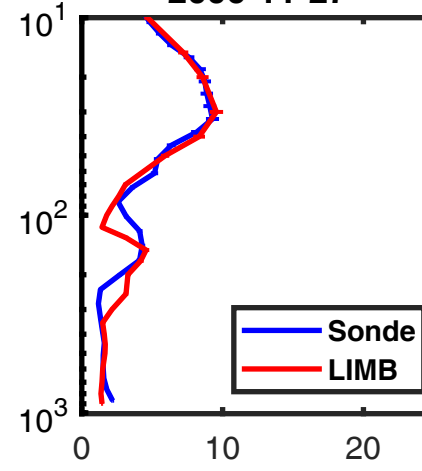
71°S 8°W Neumayer

2006-06-21



71°S 8°W Neumayer

2006-11-27



— Sonde  
— LIMB

Pressure (hPa)

pressure altitude (km)

Pressure (hPa)

pressure altitude (km)

Ozone (DU/km)