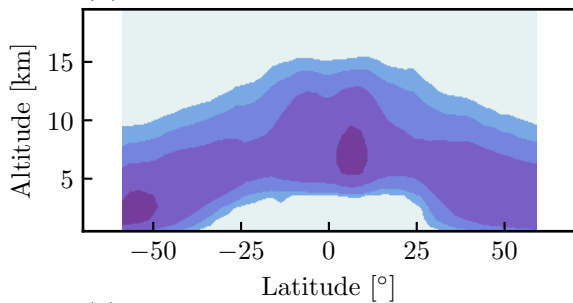
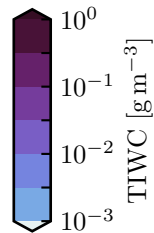
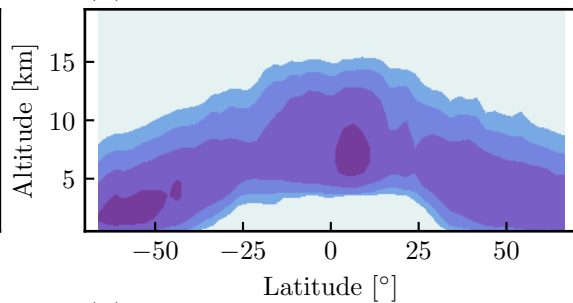


Longitudes: $[-180^\circ, 180^\circ]$

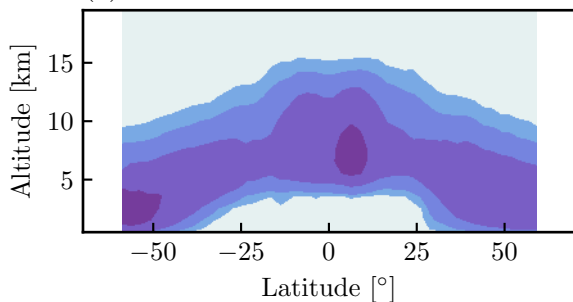
(a) CPCIR retrieved



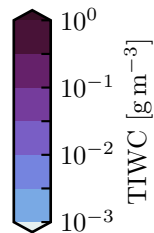
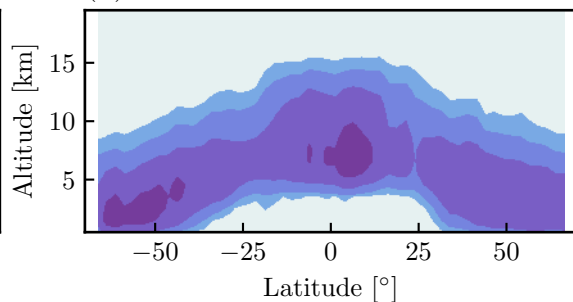
(b) GridSat retrieved



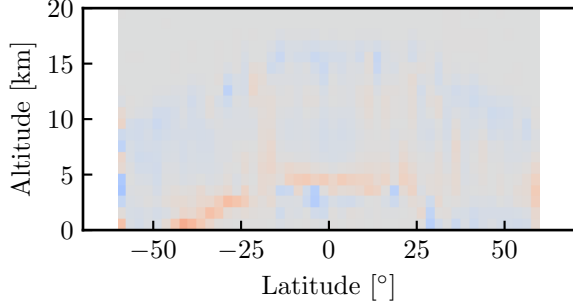
(c) CPCIR reference



(d) GridSat reference



(e) CPCIR retrieved - reference



(f) GridSat retrieved - reference

