



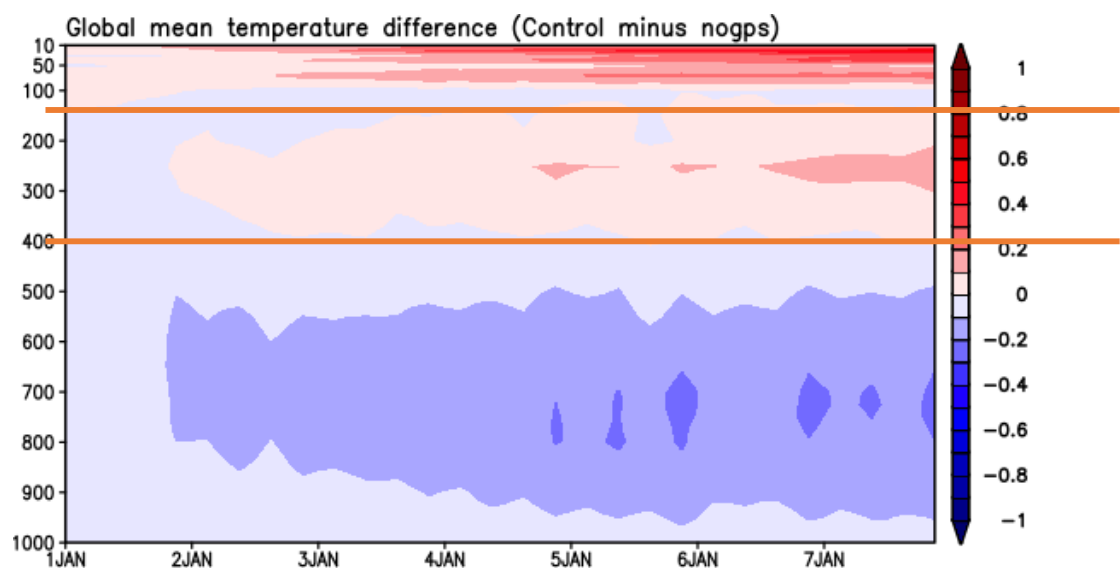
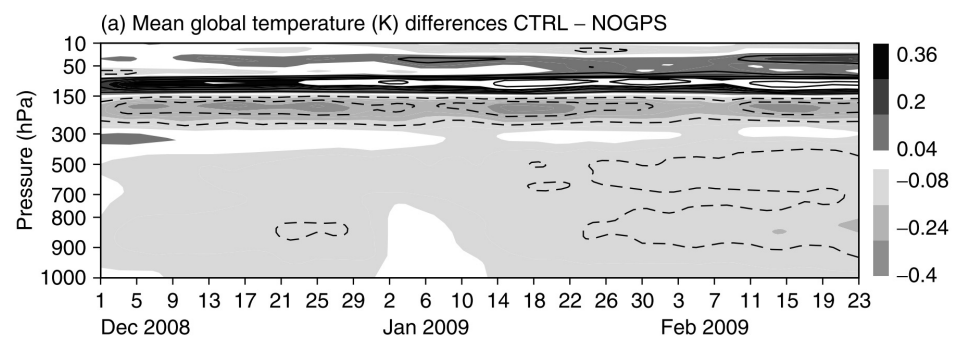
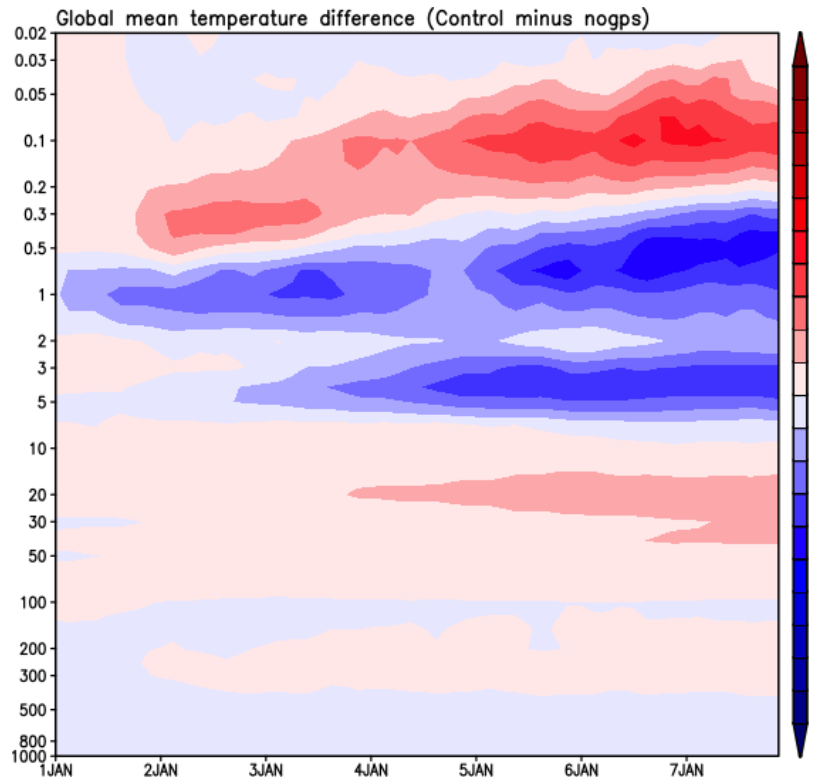
Supplement of

GNSS-RO residual ionospheric error (RIE): a new method and assessment

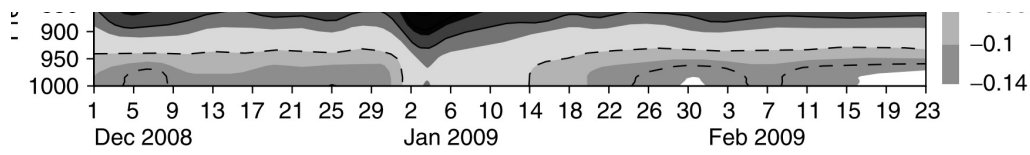
Dong L. Wu et al.

Correspondence to: Dong L. Wu (dong.l.wu@nasa.gov)

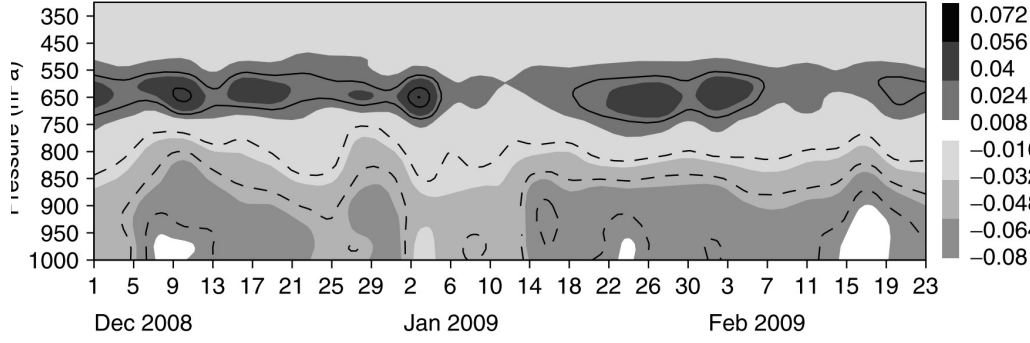
The copyright of individual parts of the supplement might differ from the article licence.



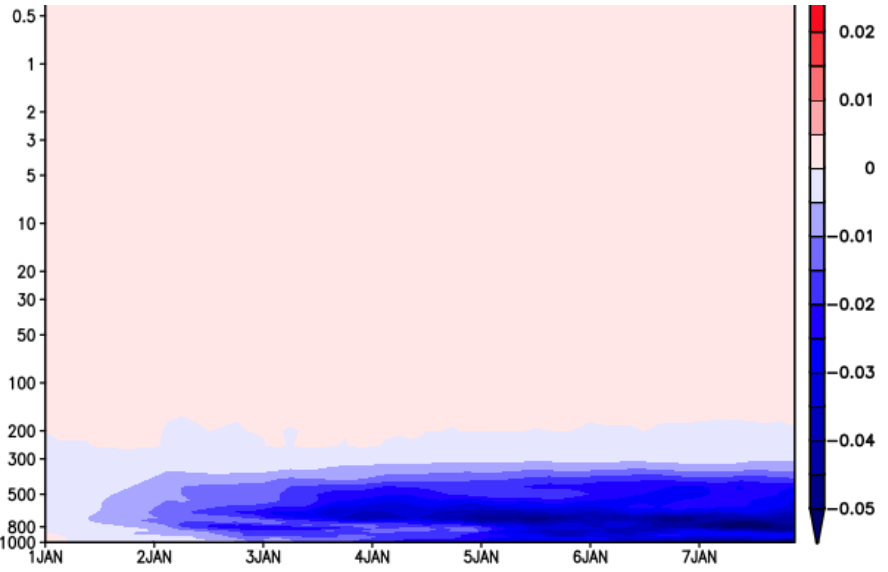
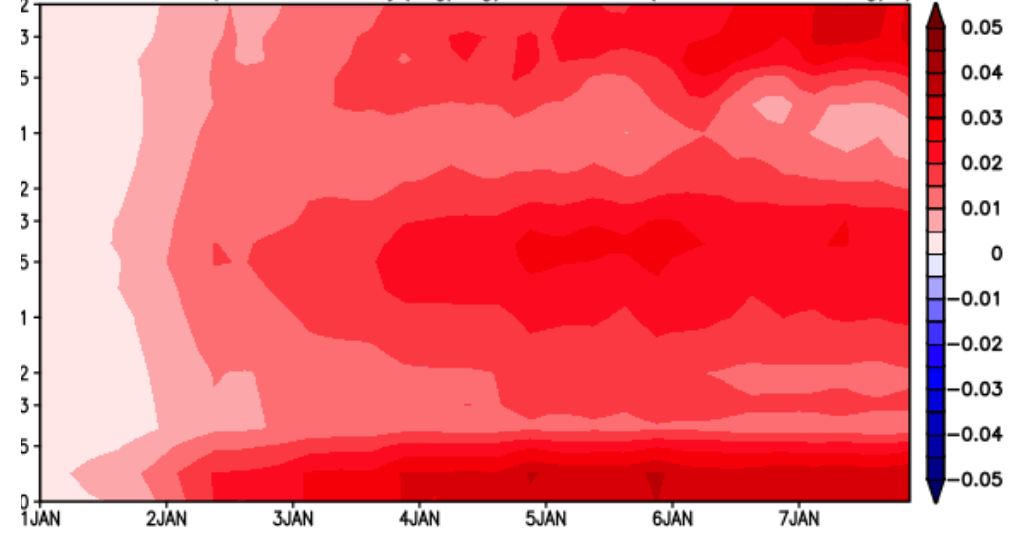
Need an independent data to evaluate the impact



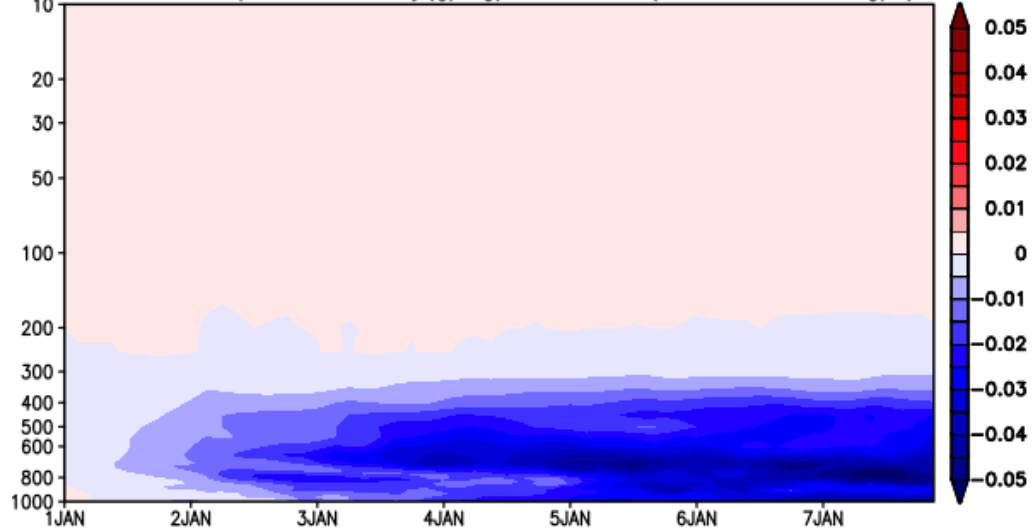
(b) Mean specific humidity (g kg^{-1}) differences CTRL - NOGPS: Land



Global mean specific humidity(mg/Kg) difference (Control minus nogps)

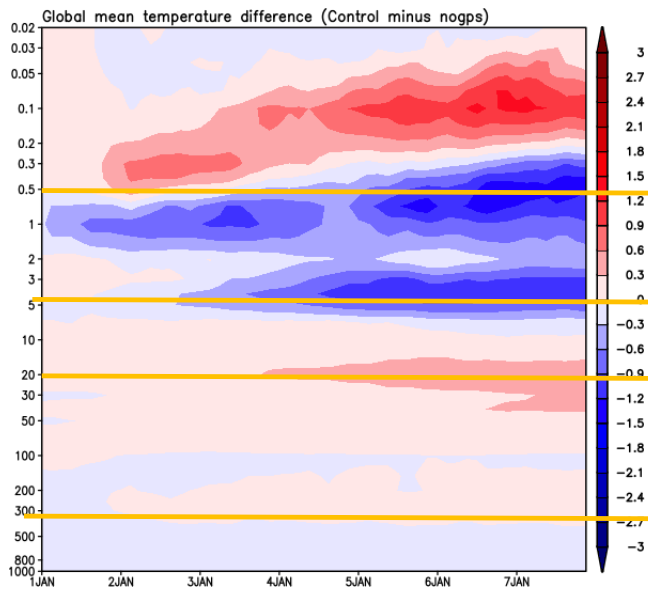


Global mean specific humidity(g/Kg) difference (Control minus nogps)

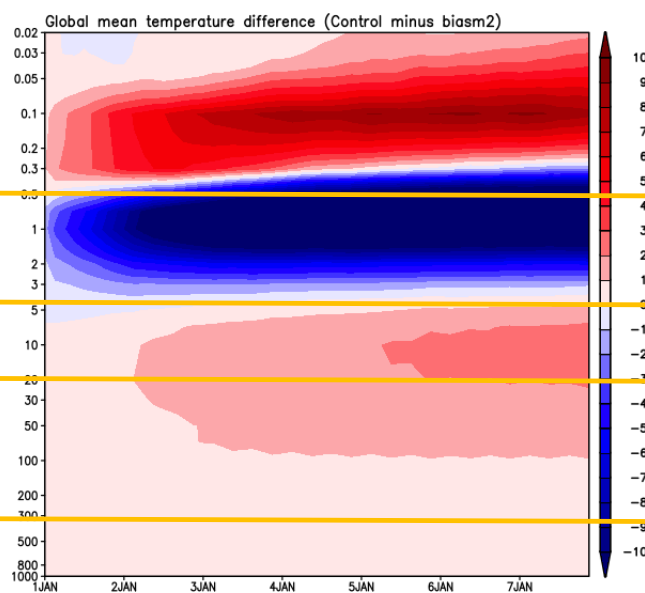


Global mean temperature profile (Day 1 to Day 7)

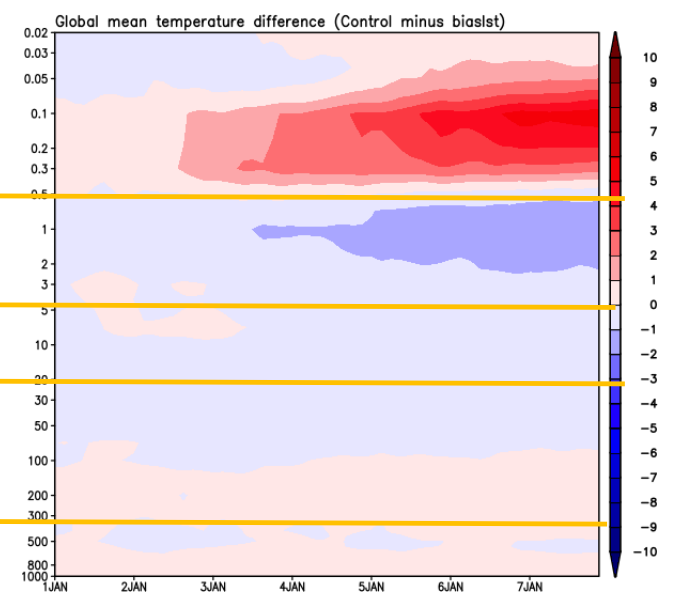
Control - nogps



Control - biasm2



Control - biaslst

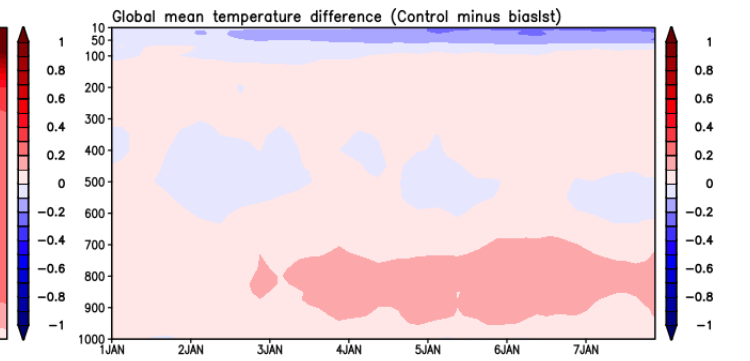
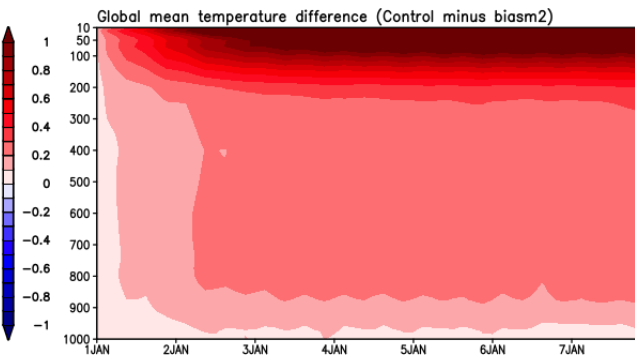
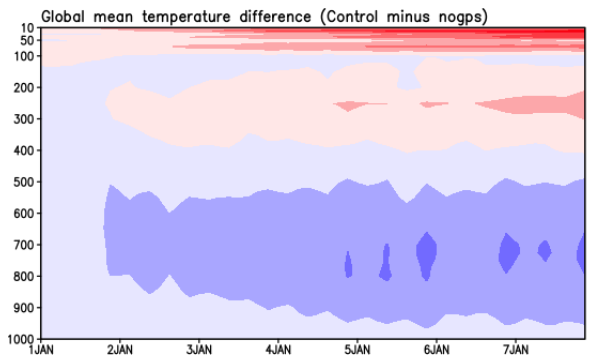
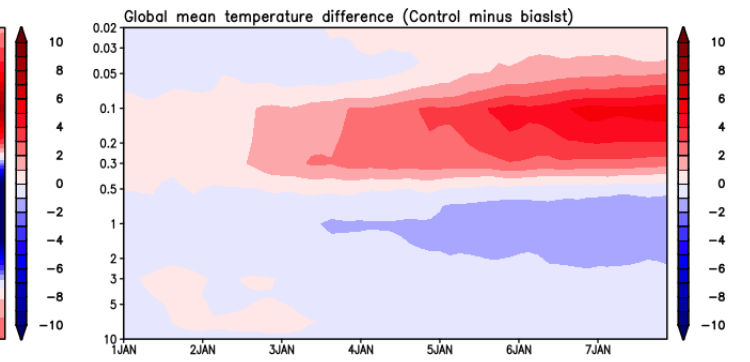
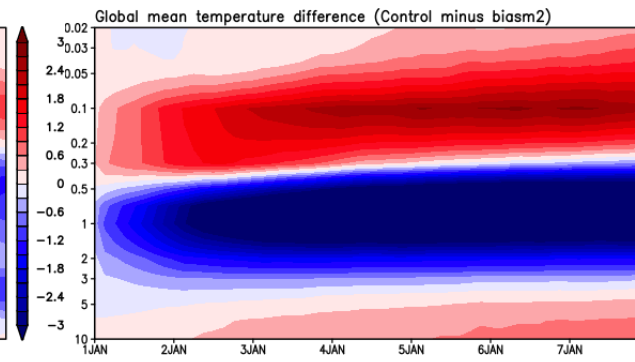
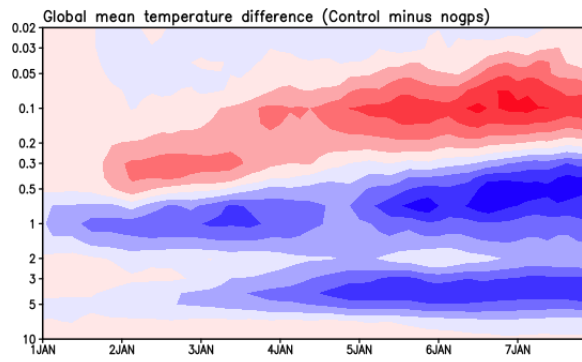


3-hourly mean temperature profile for first 7-days

Control - nogps

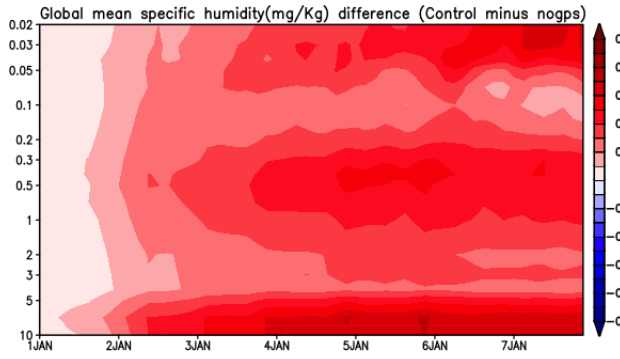
Control - biasm2

Control - biaslst

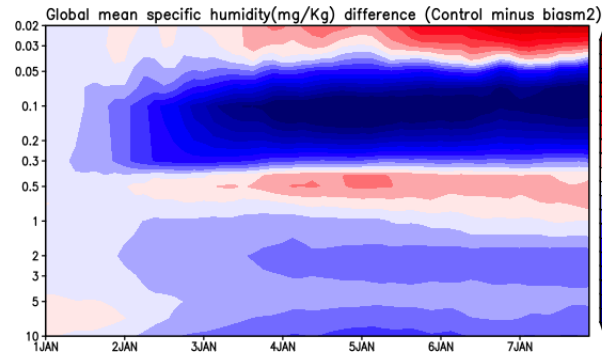


Global mean temperature differences

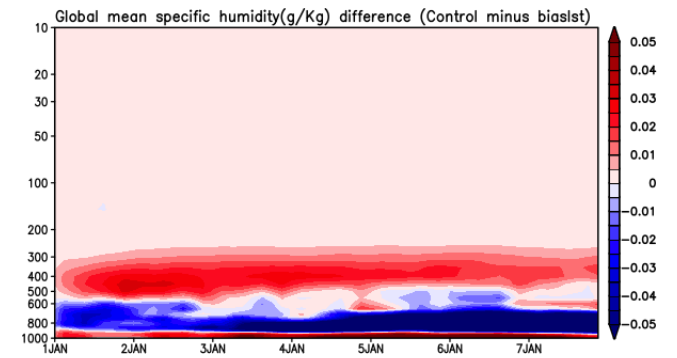
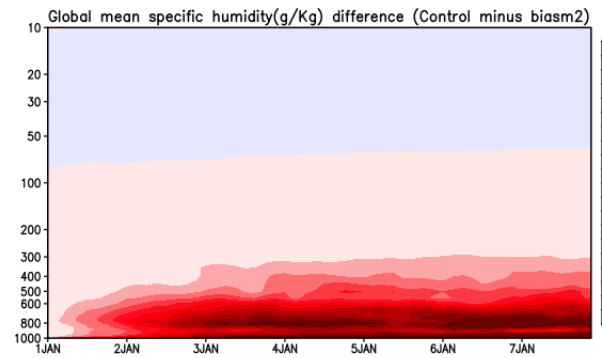
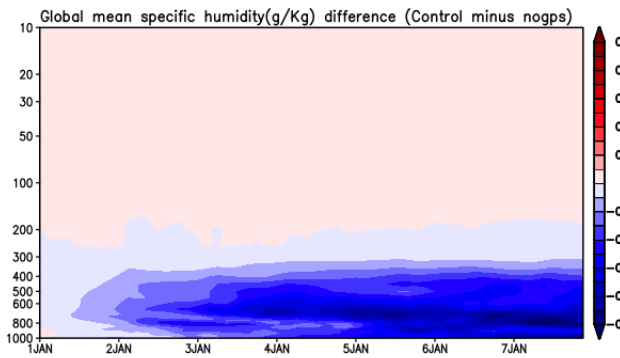
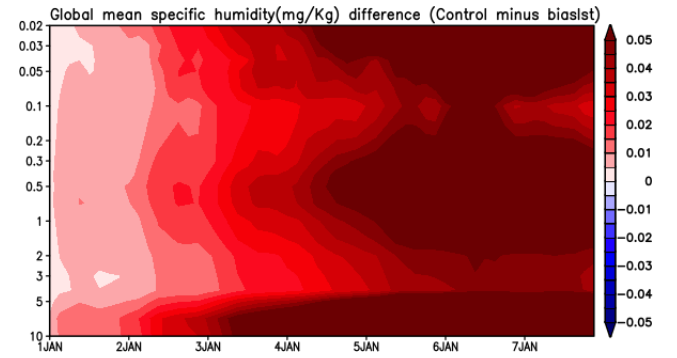
Control - nogps



Control - biasm2



Control - biaslst

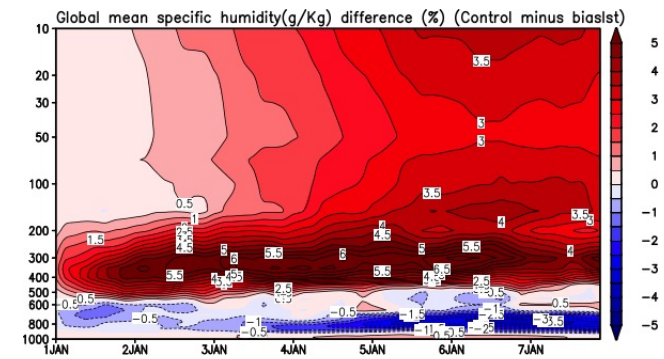
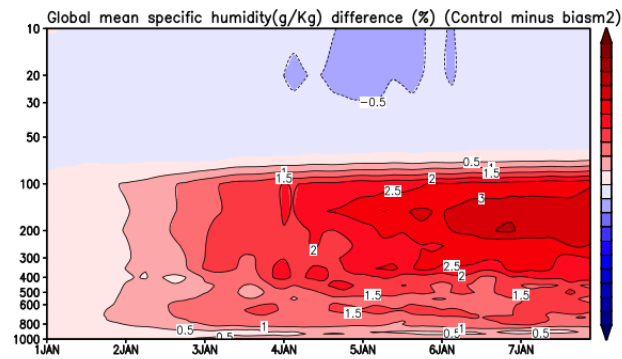
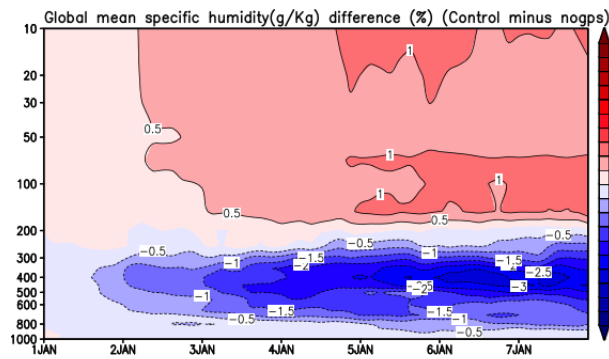
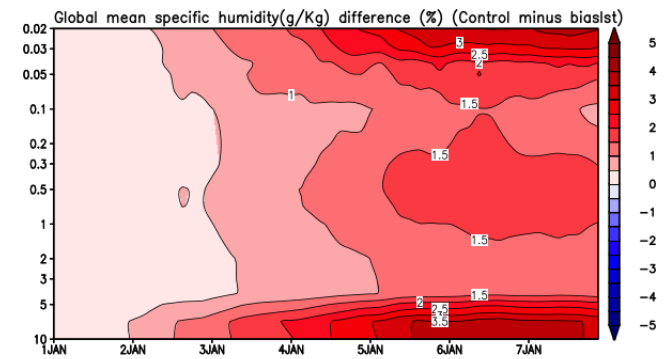
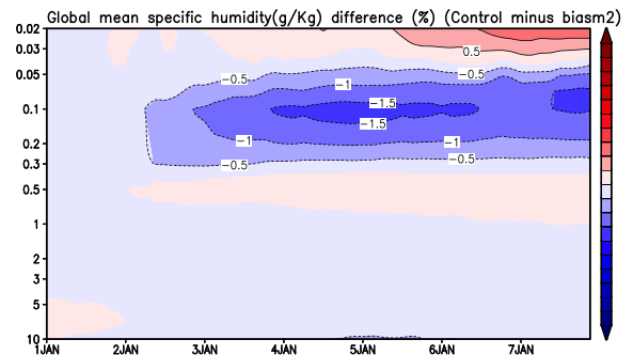
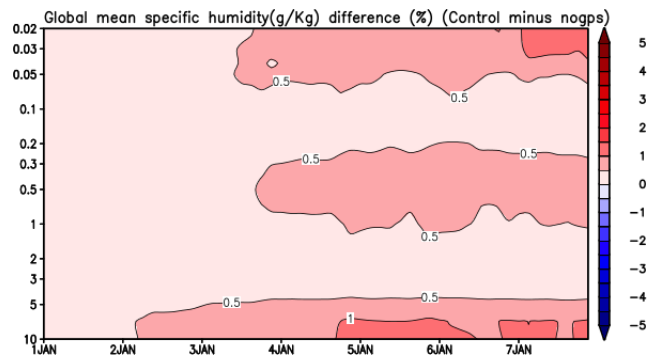


Global mean specific humidity

Control - nogps

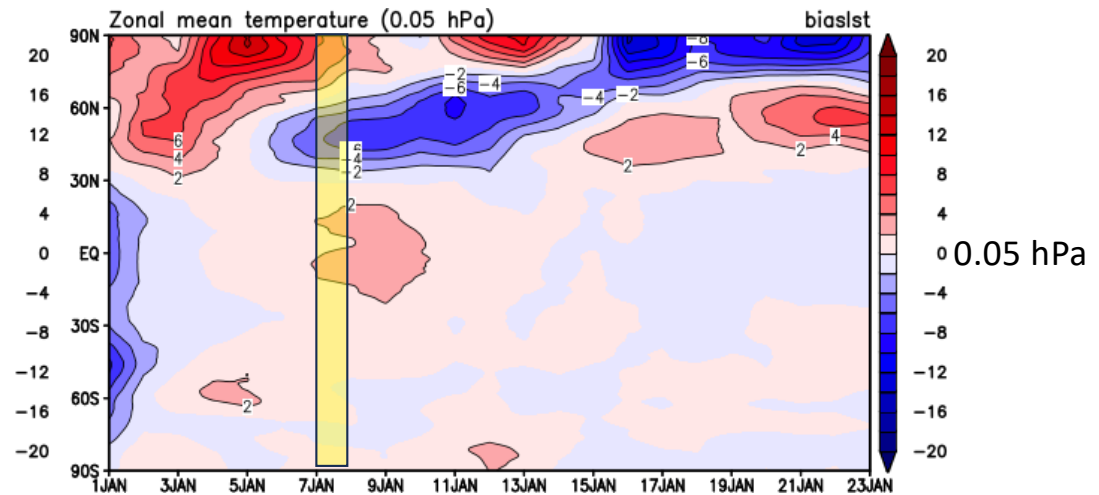
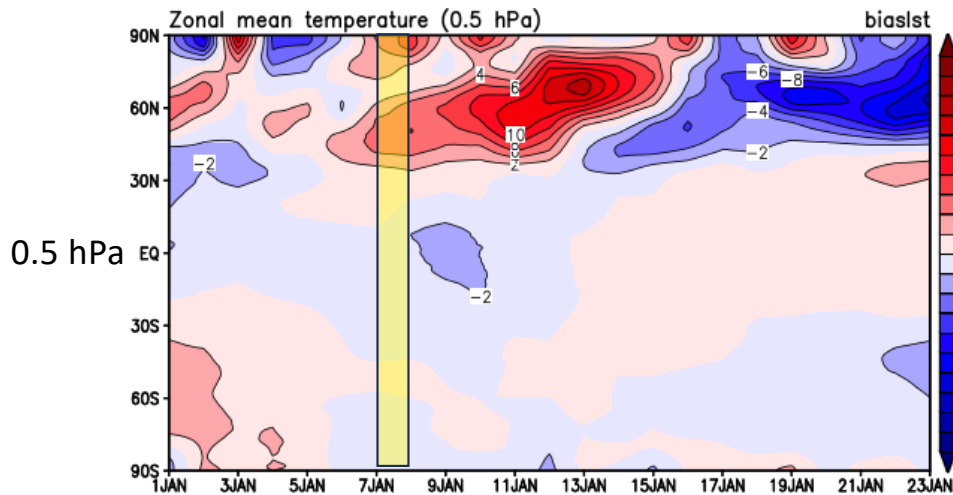
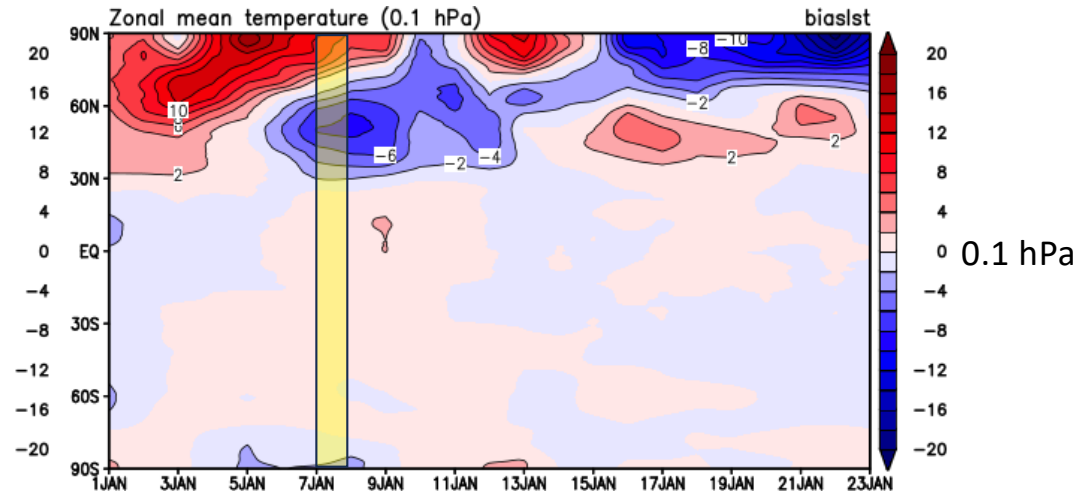
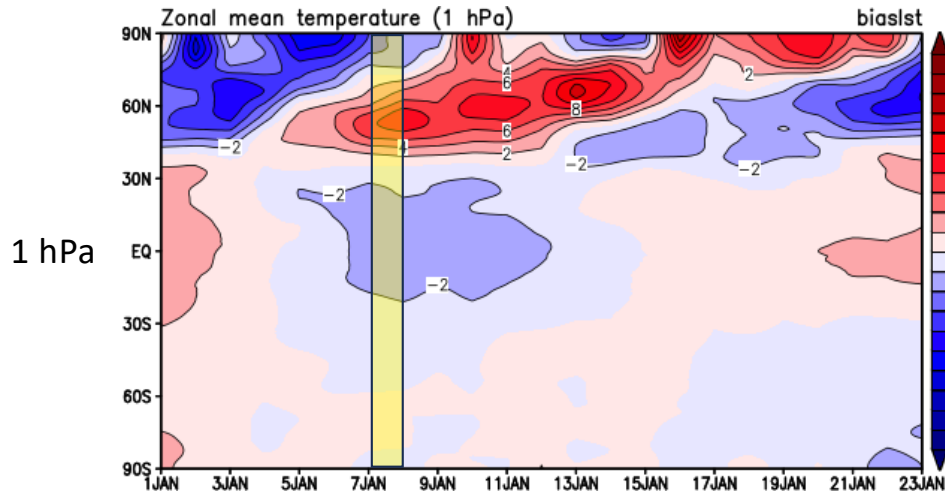
Control - biasm2

Control - biaslst

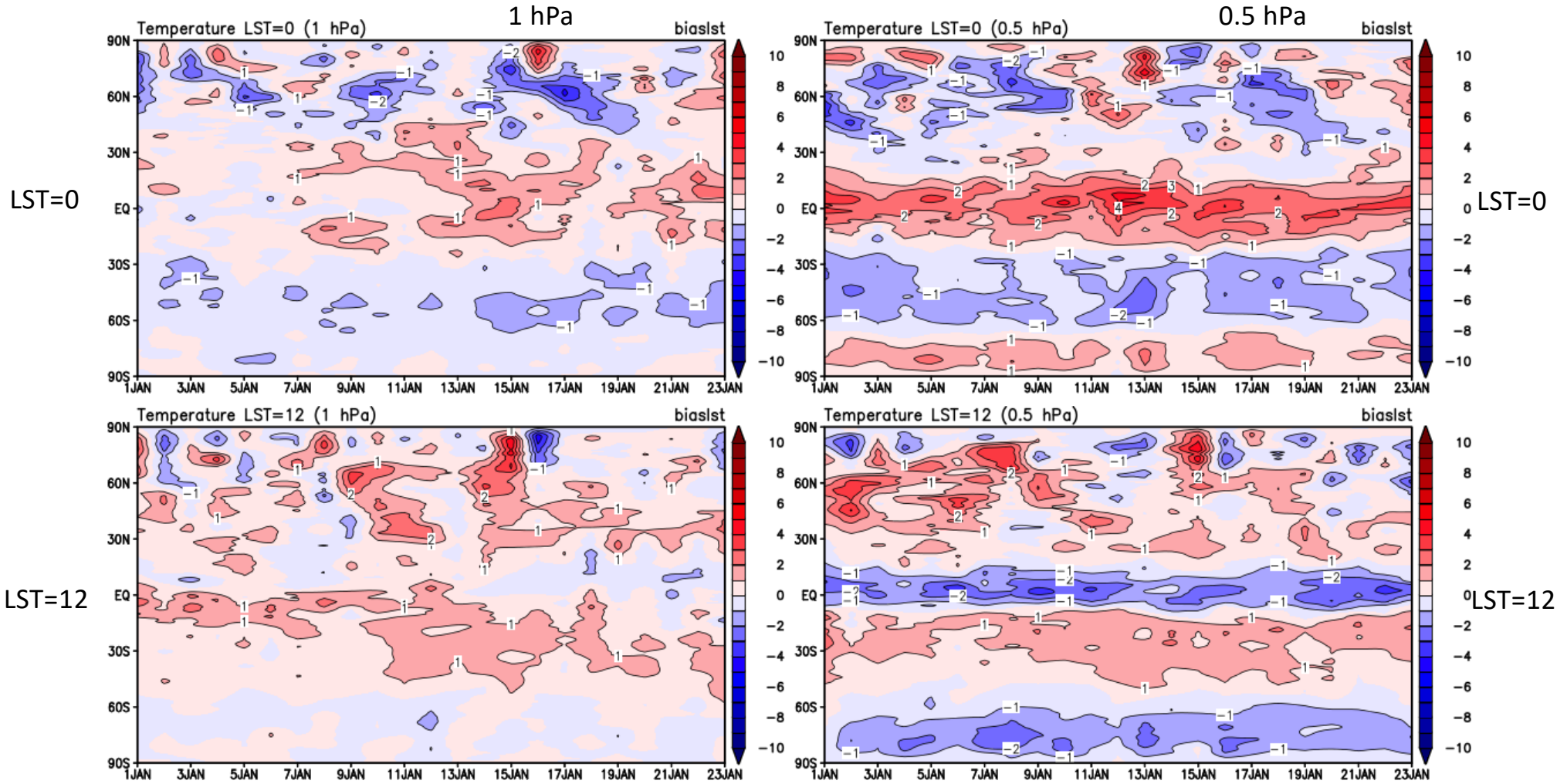


Global mean specific humidity (% difference)

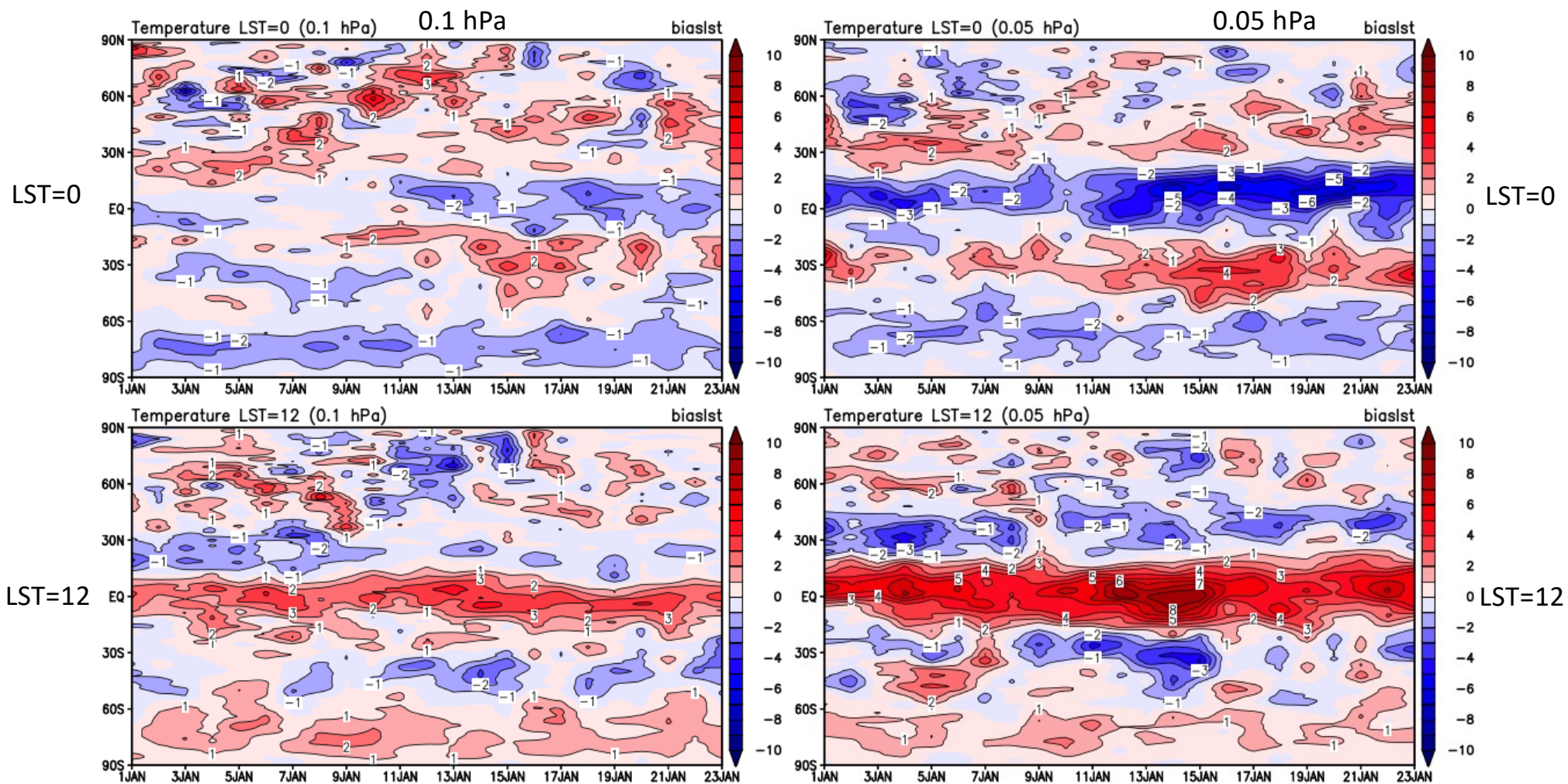
Zonal mean temperature anomalies (biaslst, Day 1-23) (after time mean)



Diurnal variations of zonal mean temperature (biaslst, Day 1-23)



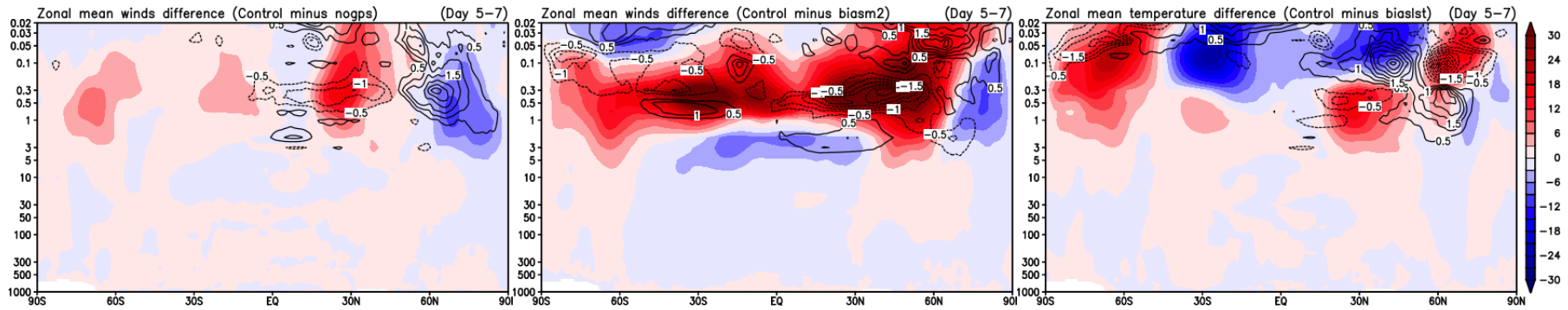
Diurnal variations of zonal mean temperature (biaslst, Day 1-23)



(a) CTL - NoGPS

(b) CTL - BiasM2

(c) CTL - BiasLST

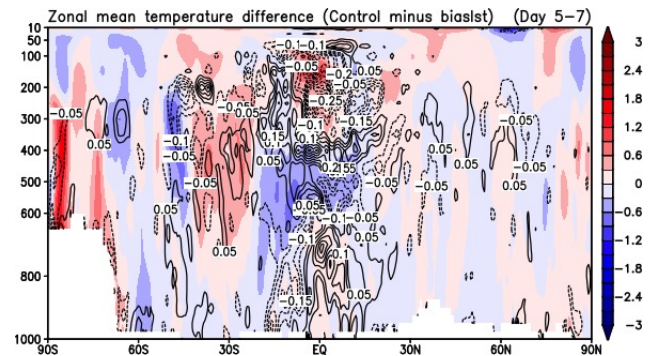
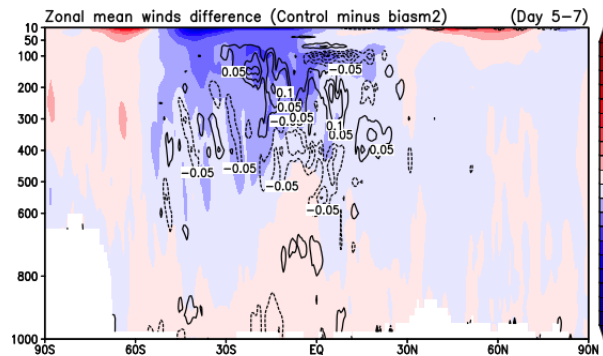
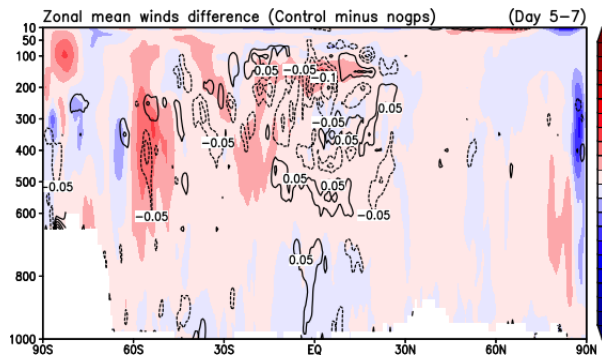
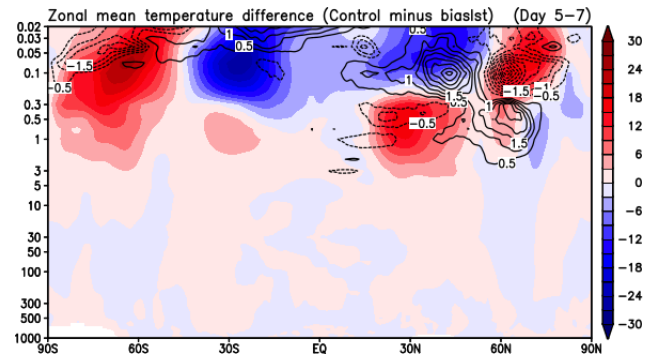
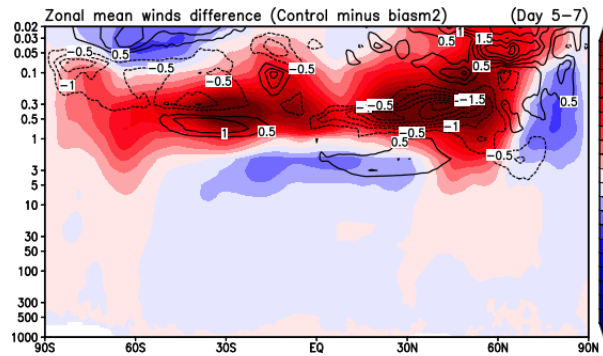
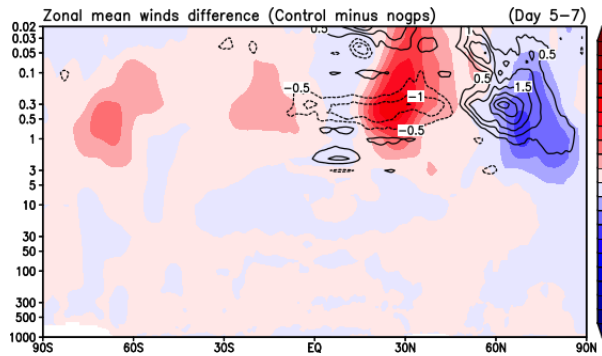


Zonal mean winds differences (Day 5-7)
shading: zonal winds
Contour: meridional winds

Control - nogps

Control - biasm2

Control - biaslst

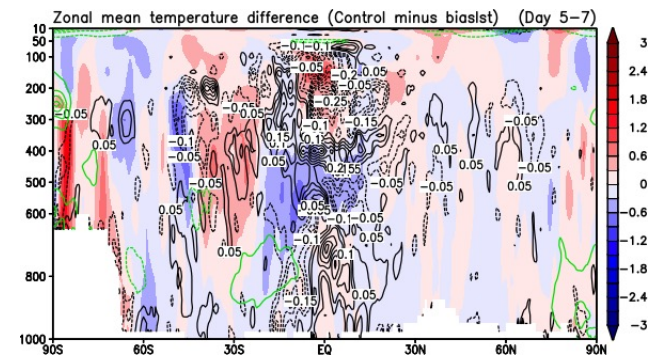
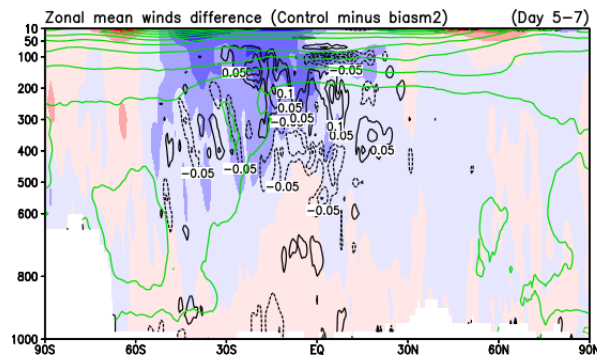
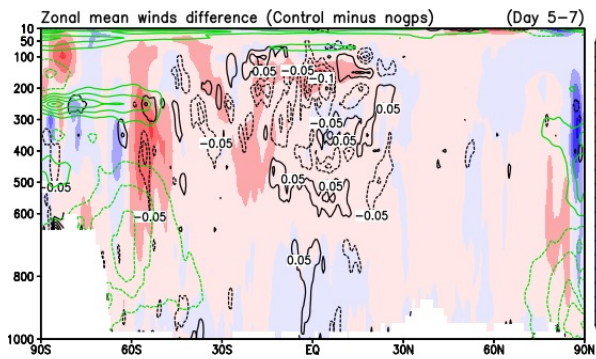
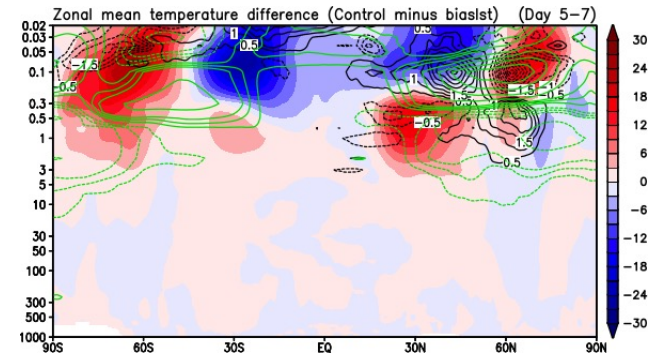
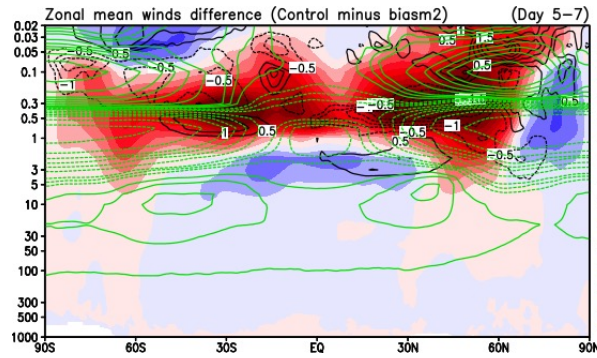
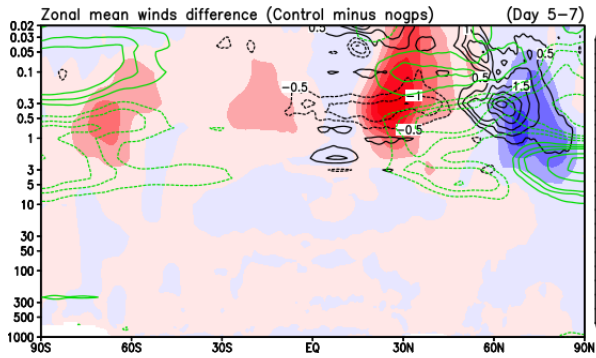


Zonal mean winds differences (Day 5-7)
shading: zonal winds
Contour: meridional winds

Control - nogps

Control - biasm2

Control - biaslst



Zonal mean winds differences (Day 5-7)
shading: zonal winds
Contour: meridional winds
Green contour: temperature