

# Full-physics carbon dioxide retrievals from the OCO-2 satellite by only using the 2.06 $\mu\text{m}$ band

Lianghai Wu<sup>1</sup>, Otto Hasekamp<sup>1</sup>, Haili Hu<sup>1</sup>, Joost aan de Brugh<sup>1</sup>, Jochen Landgraf<sup>1</sup>, Andre Butz<sup>2</sup>, and Ilse Aben<sup>1</sup>

<sup>1</sup>SRON Netherlands Institute for Space Research, Utrecht, The Netherlands

<sup>2</sup>Institute of Environmental Physics, University of Heidelberg, Heidelberg, Germany

**Correspondence:** Lianghai Wu (L.Wu@sron.nl)

**Abstract.** Passive remote sensing of atmospheric carbon dioxide uses spectroscopic measurements of sunlight back-scattered by the Earth's surface and atmosphere. The current state-of-the-art retrieval methods use three different spectral bands, the oxygen A-band at 0.76  $\mu\text{m}$  and the weak and strong  $\text{CO}_2$  absorption bands at 1.61 and 2.06  $\mu\text{m}$ , respectively, to infer information on light scattering and the carbon dioxide column-averaged dry-air mole fraction  $\text{XCO}_2$ . In this study, we propose a one-band  $\text{XCO}_2$  retrieval technique which uses only the 2.06  $\mu\text{m}$  band measurements from the Orbiting Carbon Observatory-2 (OCO-2) satellite. We examine the data quality by comparing the OCO-2  $\text{XCO}_2$  with collocated ground-based measurements from the Total Carbon Column Observing Network (TCCON). Over land and ocean the OCO-2 one-band retrieval shows differences to TCCON observations with a standard deviation of  $\sim 1.30$  ppm and a station-to-station variability of  $\sim 0.50$  ppm. Moreover, we compare one-band and three-band retrievals over Europe, the Middle East and Africa and see high correlation between the two retrievals with a SD of 0.93 ppm. Compared to the three-band retrievals,  $\text{XCO}_2$  retrievals using only the 2.06  $\mu\text{m}$  band have similar retrieval accuracy, precision and data yield.

## 1 Introduction

Over the past decade, space-based measurements of atmospheric carbon dioxide ( $\text{CO}_2$ ) are used, along with ground-based measurements, to characterize  $\text{CO}_2$  sources and sinks in order to better understand the carbon cycle. The inversion models that calculate the  $\text{CO}_2$  fluxes are sensitive to biases in the carbon dioxide dry-air column-averaged mole fraction ( $\text{XCO}_2$ ) as small as 0.5 ppm (see e.g. Miller et al. (2007); Basu et al. (2013)). This poses enormous challenges on the instruments, calibration and retrieval algorithms used to measure  $\text{XCO}_2$  and much effort is needed to reduce e.g. instrument, calibration, spectroscopy and other forward model errors. In particular, scattering by aerosol and thin cirrus clouds (thick clouds are screened) can lead to light path modifications causing unacceptable errors in  $\text{XCO}_2$  if not accounted for in the radiative transfer calculations (Guerlet et al., 2013; Aben et al., 2007). The currently operational  $\text{CO}_2$  satellites, i.e. the Greenhouse gases Observing Satellite (GOSAT) (Kuze et al., 2009) and the Orbiting Carbon Observatory-2 (OCO-2) (Crisp et al., 2017), and the corresponding retrieval algorithms (e.g. Butz et al. (2009); Boesch et al. (2011); O'Dell et al. (2012); Buchwitz et al. (2017)) apply a three-band approach using three spectral bands around 0.76 ( $\text{O}_2$  A-band), 1.61 (weak  $\text{CO}_2$  band) and 2.06

$\mu\text{m}$  (strong  $\text{CO}_2$  band) to simultaneously retrieve  $\text{XCO}_2$  and other relevant parameters such as surface albedos and aerosol properties.

It has been proposed by Butz et al. (2009), based on simulated OCO measurements, that retrievals using the  $2.06 \mu\text{m}$  band alone actually show similar performance as using three bands. The reasons would be that one-band retrievals are less dependent on spectral scattering properties than three-band retrievals. We examine whether this claim holds for real OCO-2 measurements, by comparing the  $\text{XCO}_2$  products for both methods in terms of accuracy and data yield. For the OCO-2 measurements a single band retrieval is computationally less expensive, which is important considering the huge data amount to be processed. More generally, a single-band retrieval requires a simpler and thus cheaper instrument, and may avoid possible complications related to spectral window-dependent (calibration) errors. For example for OCO-2, there are indications that it is necessary to fit an intensity offset in the weak and strong  $\text{CO}_2$  absorption bands to account for potential instrumental errors (Wu et al., 2018).

The paper is organized as follows: we first introduce the data that we used in this work in Sect. 2. The retrieval algorithm and setup for three-band and one-band retrievals are described in Sect. 3. Section 4 evaluates the one-band retrieval performance with the Total Carbon Column Observing Network (TCCON)  $\text{XCO}_2$  observations and compares the performance to that of three-band retrievals. Finally we conclude and discuss our findings in Sect. 5.

## 2 Data

In this paper, we use OCO-2 version 8 L1b data between September 2014 and October 2017. To evaluate the retrieval performance, we only use measurements that are collocated with TCCON measurements. Although some limitations exist as discussed by Kulawik et al. (2016), TCCON measurements are still the most appropriate validation product for space based  $\text{XCO}_2$  retrievals. OCO-2 measurements are considered collocated when they are taken within 2 hours and a distance of less than 3 degrees in both latitude and longitude of a TCCON measurement. Here, we do not use TCCON stations located within polluted areas, high latitude regions or areas with significant topography. The retrieval algorithm also uses the ECMWF (European Centre for Medium Range Weather Forecasts) high-resolution analysis data to get meteorological information including pressure, temperature, humidity and surface wind speed. For each OCO-2 measurement, the surface elevation data is obtained from the 90 m digital elevation data of NASA's Shuttle Radar Topography Mission (SRTM) (Farr et al., 2007). Prior information on the carbon dioxide profile is extracted from the CarbonTracker model for the year 2013 with an added annual increase of 2.25 ppm (Peters et al., 2007).

## 3 Retrieval algorithm and methodology

We use the RemoTeC retrieval algorithm (Hasekamp and Butz, 2008; Butz et al., 2009), which has been extensively used for greenhouse gas retrievals from satellite observations like GOSAT, OCO-2 and S5P measurements (Butz et al., 2011; Schepers et al., 2012; Guerlet et al., 2013; Hu et al., 2016; Wu et al., 2018; Hu et al., 2018). The adaptations and first use for OCO-2

measurements are described in Wu et al. (2018). There we employed the three-band XCO<sub>2</sub> retrievals which will be used here as a reference to compare against our XCO<sub>2</sub> retrievals from the 2.06 μm band.

The three-band retrieval fits OCO-2 measurements in all the three OCO-2 spectral windows. The state vector that is retrieved contains 35 elements as shown in Table 1 : a 12-layer vertical profile of CO<sub>2</sub> partial columns, the total columns of H<sub>2</sub>O and CH<sub>4</sub>, three effective scattering parameters and, for each channel, three albedo parameters describing the Lambertian albedo up to its second order spectral dependence, an intensity offset, spectral shifts for the Earth radiance measurement and the solar reference model. We do not retrieve the dry air column but compute it using the ECMWF meteorological data. As described in Wu et al. (2018), we use a Lambertian reflection model for land surface reflection properties and for ocean surfaces a wind-speed driven reflection model of Cox and Munk (1954) combined with an additive wavelength-dependent Lambertian term. The retrieved three aerosol parameters are the total column number density  $N$ , the parameter  $\alpha$  of a power-law size distribution ( $n(r) \propto r^{-\alpha}$  with the particle radius  $r$ ) and the central height parameter  $z$  of a Gaussian height distribution. The full width half maximum of the Gaussian height distribution is fixed at 2 km.

In the one-band retrieval, we attempt to infer XCO<sub>2</sub> by only using OCO-2 measurements in the spectral range 2042-2081 nm. The state vector is the same as for the three-band retrieval except that the CH<sub>4</sub> column is not included and it only contains surface albedo, intensity offset and spectral shift parameters for the 2.06 μm band (see Table 1). In the retrieval, we seek the state vector for which a cost function including the difference between the forward model and measurements and a side constraint is minimized. The same Phillips-Tikhonov regularization scheme as employed in the three-band retrieval is used to solve the minimization problem iteratively (Phillips, 1962; Tikhonov, 1963; Hasekamp and Landgraf, 2005; Wu et al., 2018). Like for the three-band retrieval, we choose the regularization parameter such that the degree of freedom for signal (DFS) for the CO<sub>2</sub> profile is in the range 1.0-1.5 (Wu et al., 2018). Clearly, a one band retrieval using only the 2.06 μm band is only possible if surface pressure information from meteorological re-analysis/ forecast is used in the retrieval algorithm. Retrieving this information, as is done by most algorithms requires the O<sub>2</sub> A-band (Yokota et al., 2009; O'Dell et al., 2012).

It should be noted that the retrieval algorithm is only applicable to clear-sky scenes, so we must define a suitable cloud filter that preselects the scenes to be processed. Before performing full-physics XCO<sub>2</sub> retrievals, we retrieve the columns of O<sub>2</sub>, CO<sub>2</sub> and H<sub>2</sub>O independently in the three spectral bands under the assumption of a non-scattering atmosphere. When neglecting cloud or aerosol scattering, the ratio between the CO<sub>2</sub> or H<sub>2</sub>O column retrieved from the 1.61 μm band and those retrieved from the 2.06 μm band is a measure of the lightpath modification because a large deviation can be introduced due to different light path sensitivity. The ratio between the retrieved O<sub>2</sub> column and the one computed from the ECMWF surface pressure can also be used to detect clouds. We consider the following scenes as sufficiently cloud-free:

$$0.90 < \frac{O_2(0.76\mu\text{m})}{O_2(\text{ecmwf})} < 1.02, 0.98 < \frac{H_2O(1.61\mu\text{m})}{H_2O(2.06\mu\text{m})} < 1.05 \text{ and } 0.98 < \frac{CO_2(1.61\mu\text{m})}{CO_2(2.06\mu\text{m})} < 1.03 \quad (1)$$

This classifies around 26% of all soundings as cloud-free. However, this cloud screening strategy can not work for the one-band retrieval because here we restrict ourselves to use only measurements from the 2.06 μm band.

Here, we propose a new cloud filter based only on the 2.06 μm band, to truly investigate the case where the other bands are not available. We first screen by retrieving XCO<sub>2</sub> using the whole 2.06 μm band under the assumption of a non-scattering

atmosphere and divide this by the a priori value derived from the CarbonTracker. When this ratio is  $< 0.96$  or  $> 1.04$ , the scene is considered too cloudy for XCO<sub>2</sub> retrieval. Then, we use two sub spectral windows in the 2.06  $\mu\text{m}$  band: one weak absorption window centered around 2.08  $\mu\text{m}$  in the spectral range 2078-2081 nm and one strong absorption window centered around 2.05  $\mu\text{m}$  in the spectral range 2042-2057 nm. The columns of CO<sub>2</sub> and H<sub>2</sub>O are retrieved independently from these two sub windows under the assumption of a non-scattering atmosphere, and the ratios between the CO<sub>2</sub> or H<sub>2</sub>O column retrieved from those two sub windows are used for cloud screening. The idea is similar as three-band cloud filtering that a large deviation can be introduced to CO<sub>2</sub> and H<sub>2</sub>O columns retrieved from these two bands due to different light path sensitivity (Taylor et al., 2016). We only use spectra which meet the following criteria:

$$0.89 < \frac{\text{H}_2\text{O}(2.08\mu\text{m})}{\text{H}_2\text{O}(2.05\mu\text{m})} < 1.05 \text{ and } 0.98 < \frac{\text{CO}_2(2.08\mu\text{m})}{\text{CO}_2(2.05\mu\text{m})} < 1.03 \quad (2)$$

After the filtering procedure described above, around 27% of total soundings are considered as cloud-free cases, which is similar to what is found by the three-band cloud filter. The one-band cloud filter and the three-band cloud filter have an overlap of 75%.

For cloud-screened soundings, we first run full-physics retrievals and then apply posterior quality filtering based on the criteria shown in Table 2. Those criteria are related to extreme viewing geometry, difficult scattering scenes, challenging surface properties, spectra with larger uncertainties and poor fit between forward model and measurements. After the quality filtering, the overall throughputs are 17.0% and 18.0% for one-band and three-band retrievals, respectively. The two data sets have an overlap of 75%.

#### 4 Performance evaluation

Note that in this work, we do not apply a bias correction as it is common practice for CO<sub>2</sub> retrievals from space based observations (Wunch et al., 2017; Wu et al., 2018; O'Dell et al., 2018), but show the uncorrected results because we want to evaluate the true retrieval capability. Due to the high spatial sampling of OCO-2, we typically obtain several collocations of OCO-2 retrievals with individual TCCON measurements for our collocation criteria in a single overpass. To reduce the impact of random and representation errors in our comparison, we compare overpass-averages between OCO-2 and TCCON results and use bias ( $b_a$ ), standard deviation of the difference ( $\sigma_a$ ) and station-to-station variability ( $\sigma_s$ ) for performance evaluation (Buchwitz et al., 2017). The station-to-station variability is the standard deviation of all biases between the different TCCON sites and is a measure of regional-scale accuracy which is crucial for flux inversion.

Figure 1 shows validations of one-band XCO<sub>2</sub> retrievals over land and ocean. We neglect cases where less than 10 individual data points are available in OCO-2 retrievals during one overpass. Here, both land and ocean retrievals exhibit high correlation (around 0.94) with TCCON data and both have an standard deviation (SD) of  $\sim 1.30$  ppm.

To evaluate the one-band and three-band retrieval performance in more detail, Figs. 2 and 3 show the bias and SD of the retrievals per TCCON station. One-band and three-band retrievals have similar bias and SD among most individual stations. One-band retrievals have slightly higher overall SD which is increased by 0.01 ppm for land retrievals and 0.14 ppm for

ocean retrievals. Over land, one-band and three-band retrievals have comparable station-to-station variability of 0.44 and 0.42 ppm, respectively. Over ocean, the one-band retrieval has a station-to-station variability of 0.55 ppm which is about 0.1 ppm higher than that of three-band retrieval, however, as shown in Fig. 3 this is mainly caused by larger biases from the Lauder and Ascension stations. The causes for large biases over the two sites is still unclear but it is unlikely due to aerosols because non-scattering retrievals exhibit similar biases and over ocean aerosols should lead to underestimation instead of overestimation (Butz et al., 2013).

Table 3 summarizes the overall validation performance of the one-band and three-band retrievals with TCCON measurements. Compared with three-band retrievals, one-band retrievals have similar throughput and similar high correlation coefficients with TCCON. In one-band retrievals, the single sounding precision are 0.16 ppm larger over both land and ocean. In term of bias, one-band retrievals have a smaller overall bias but a similar station-to-station variability as three-band retrievals.

For the general applicability of the one-band retrieval, it is important to know if the performance of the one-band retrievals is more affected by the amount and properties of aerosols than the three-band retrievals. Figure 4 shows one-band and three-band land retrieval differences with respect to TCCON as a function of aerosol optical thickness (AOT) in the O<sub>2</sub> A-band, size parameter and layer height as retrieved by the three-band retrievals. With AOT, one-band retrievals show a positive correlation of 0.17 while three-band retrievals present a anti-correlation of -0.11. In both retrievals, the range of errors between AOT=0.01 and AOT=0.30 are around 1.0 ppm. Scattering errors in both retrievals shows similar correlations with aerosol size parameter and layer central height. So, compared with three-band retrievals, one-band retrievals exhibit a similar dependence on aerosol properties.

On the other hand, as shown in Fig. 5 the DFS for aerosol parameters in the one-band retrieval is mostly well below 1 while for the three-band retrieval it is around 2 in most cases. Aerosol properties as retrieved by the one-band retrievals vary within a small range around the prior values. This triggers the question whether a non-scattering retrieval would also provide similar performance as the one-band "full-physics" retrieval for the cases considered in this study. To investigate this, we also performed a non-scattering retrieval using the 2.06  $\mu\text{m}$  band only. The results are summarized in Table 4. It can be seen that the non-scattering retrieval has a much larger bias, and the standard deviation of differences with TCCON and the station-to-station bias are somewhat larger than for the one-band (and three-band) retrieval. The improvement of the one-band retrievals compared to the non-scattering retrievals becomes more clear if we consider the Izana TCCON station close to the Sahara, known as a region with difficult aerosol scenes for XCO<sub>2</sub> retrieval. Here, we employ a coarse spatial collocation criteria ( $16.5 < \text{latitude} < 34.0$  degrees and  $-16.0 < \text{longitude} < 24.5$  degrees) for observations made between September 2014 and October 2017 which results in  $10^5$  valid retrievals. For this Sahara region, the bias and standard deviation ( $b, \sigma$ ) of differences with TCCON for one-band and non-scattering retrievals are  $(-0.23, 1.49)$  ppm and  $(-2.46, 1.93)$  ppm, respectively.

We conclude that despite the small DFS for aerosol properties in the one-band retrieval, the explicit treatment of aerosols in the one-band retrieval is still important to achieve sufficient accuracy on XCO<sub>2</sub>, comparable to the three-band retrievals.

To further investigate the validity of the conclusions based on the OCO-2 vs TCCON comparison, we performed a comparison between one-band and three-band retrievals over a larger region. Here, we do one-band and three-band XCO<sub>2</sub> retrievals over Europe, the Middle East and Africa (EMEA) for all OCO-2 observations made between 08 September 2014 and 31 De-

cember 2014. In Fig. 6, one-band and three-band retrievals over the EMEA region show similar data coverage and regional XCO<sub>2</sub> variations. For example, low XCO<sub>2</sub> values in East Europe and enhancement towards the Middle East. Here, one-band and three-band retrievals are highly correlated ( $r = 0.84$ ) with a SD of 0.93 ppm. This indicates that the conclusions drawn above on the similar performance between the one-band and three-band retrievals are not only valid for regions around TCCON stations.

## 5 Conclusions

The comparison between the performance of one-band XCO<sub>2</sub> retrievals from OCO-2 using only the 2.06  $\mu\text{m}$  band and the commonly employed three-band retrievals showed that with one band similar accuracy can be achieved as with three bands while the processing time is reduced by 40%. The most noticeable difference is the slightly increased standard deviation of the differences between OCO-2 and TCCON measurements. We see that leaving out the O<sub>2</sub> A-band and weak CO<sub>2</sub> absorption band has little effect on the station-to-station variability in the XCO<sub>2</sub> retrievals. Our results suggest that the O<sub>2</sub> A-band adds only limited information on aerosols relevant for XCO<sub>2</sub> retrievals confirming earlier results (Butz et al., 2009) using simulated OCO measurements. For future missions it may be better to replace the O<sub>2</sub> A-band with measurements that have larger information content on aerosols, like a Multi-Angle Polarimeter (MAP) (Mishchenko and Travis, 1997; Hasekamp and Landgraf, 2007; Wu et al., 2015).

In order to evaluate the true retrieval capability of the the one-band and three-band retrievals, we have not applied any bias corrections in this study. It should be noted though, that in general a bias correction is needed and will improve the validation against TCCON. For example, Wunch et al. (2017) and Kiel et al. (2018) have found it necessary to apply, among other, a swath-dependent bias correction.

*Data availability.* The OCO-2 L1b data (version 8) were provided by the OCO-2 project from the data archive at the NASA Goddard Earth Science Data and Information Services Center (<https://daac.gsfc.nasa.gov/>). TCCON data were obtained from the TCCON Data Archive (<https://tccon-wiki.caltech.edu/>). The three-band and one-band retrieval results presented in this paper can be found at <ftp://ftp.sron.nl/open-access-data/>

*Competing interests.* The authors declare that there is no conflict of interest.

*Acknowledgements.* This research was funded by the Netherlands Space Office as part of the User Support Programme Space Research under project ALW-GO/15-23. We would like to thank TCCON community for providing measurements used in this study.

## References

- Aben, I., Hasekamp, O., and Hartmann, W.: Uncertainties in the space-based measurements of CO<sub>2</sub> columns due to scattering in the Earth's atmosphere, *Journal of Quantitative Spectroscopy and Radiative Transfer*, 104, 450–459, <https://doi.org/https://doi.org/10.1016/j.jqsrt.2006.09.013>, 2007.
- 5 Basu, S., Guerlet, S., Butz, A., Houweling, S., Hasekamp, O., Aben, I., Krummel, P., Steele, P., Langenfelds, R., Torn, M., Biraud, S., Stephens, B., Andrews, A., and Worthy, D.: Global CO<sub>2</sub> fluxes estimated from GOSAT retrievals of total column CO<sub>2</sub>, *Atmospheric Chemistry and Physics*, 13, 8695–8717, <https://doi.org/10.5194/acp-13-8695-2013>, 2013.
- Boesch, H., Baker, D., Connor, B., Crisp, D., and Miller, C.: Global Characterization of CO<sub>2</sub> Column Retrievals from Shortwave-Infrared Satellite Observations of the Orbiting Carbon Observatory-2 Mission, *Remote Sensing*, 3, 270–304, <https://doi.org/10.3390/rs3020270>,  
10 <http://www.mdpi.com/2072-4292/3/2/270>, 2011.
- Buchwitz, M., Dils, B., Boesch, H., Brunner, D., Butz, A., Crevoisier, C., Detmers, R., Frankenberg, C., Hasekamp, O., Hewson, W., Laeng, A., Noël, S., Notholt, J., Parker, R., Reuter, M., Schneising, O., Somkuti, P., Sundström, A., and De Wachter, E.: ESA Climate Change Initiative (CCI) Product Validation and Intercomparison Report (PVIR) for the Essential Climate Variable (ECV) Greenhouse Gases (GHG) for data set Climate Research Data Package No. 4 (CRDP 4), Technical Note, 4, 253, <http://www.esa-ghg-cci.org/?q=node/95>,  
15 accessed: 2018-05-28, 2017.
- Butz, A., Hasekamp, O. P., Frankenberg, C., and Aben, I.: Retrievals of atmospheric CO<sub>2</sub> from simulated space-borne measurements of backscattered near-infrared sunlight: accounting for aerosol effects, *Applied optics*, 48, 3322–3336, 2009.
- Butz, A., Guerlet, S., Hasekamp, O., Schepers, D., Galli, A., Aben, I., Frankenberg, C., Hartmann, J.-M., Tran, H., Kuze, A., Keppel-Aleks, G., Toon, G., Wunch, D., Wennberg, P., Deutscher, N., Griffith, D., Macatangay, R., Messerschmidt, J., Notholt, J., and Warneke, T.:  
20 Toward accurate CO<sub>2</sub> and CH<sub>4</sub> observations from GOSAT, *Geophysical Research Letters*, 38, <https://doi.org/10.1029/2011GL047888>, 114812, 2011.
- Butz, A., Guerlet, S., Hasekamp, O. P., Kuze, A., and Suto, H.: Using ocean-glint scattered sunlight as a diagnostic tool for satellite remote sensing of greenhouse gases, *Atmospheric Measurement Techniques*, 6, 2509–2520, <https://doi.org/10.5194/amt-6-2509-2013>, <https://www.atmos-meas-tech.net/6/2509/2013/>, 2013.
- 25 Cox, C. and Munk, W.: Statistics of the sea surface derived from sun glitter, *Journal of Marine Research*, 13, 198–227, 1954.
- Crisp, D., Pollock, H. R., Rosenberg, R., Chapsky, L., Lee, R. A. M., Oyafuso, F. A., Frankenberg, C., O'Dell, C. W., Bruegge, C. J., Doran, G. B., Eldering, A., Fisher, B. M., Fu, D., Gunson, M. R., Mandrake, L., Osterman, G. B., Schwandner, F. M., Sun, K., Taylor, T. E., Wennberg, P. O., and Wunch, D.: The on-orbit performance of the Orbiting Carbon Observatory-2 (OCO-2) instrument and its radiometrically calibrated products, *Atmospheric Measurement Techniques*, 10, 59–81, <https://doi.org/10.5194/amt-10-59-2017>, 2017.
- 30 Farr, T. G., Rosen, P. A., Caro, E., Crippen, R., Duren, R., Hensley, S., Kobrick, M., Paller, M., Rodriguez, E., Roth, L., Seal, D., Shaffer, S., Shimada, J., Umland, J., Werner, M., Oskin, M., Burbank, D., and Alsdorf, D.: The Shuttle Radar Topography Mission, *Reviews of Geophysics*, 45, <https://doi.org/10.1029/2005RG000183>, 2007.
- Guerlet, S., Butz, A., Schepers, D., Basu, S., Hasekamp, O. P., Kuze, A., Yokota, T., Blavier, J.-F., Deutscher, N. M., Griffith, D. W., Hase, F., Kyro, E., Morino, I., Sherlock, V., Sussmann, R., Galli, A., and Aben, I.: Impact of aerosol and thin cirrus on retrieving and  
35 validating XCO<sub>2</sub> from GOSAT shortwave infrared measurements, *Journal of Geophysical Research: Atmospheres*, 118, 4887–4905, <https://doi.org/10.1002/jgrd.50332>, 2013.

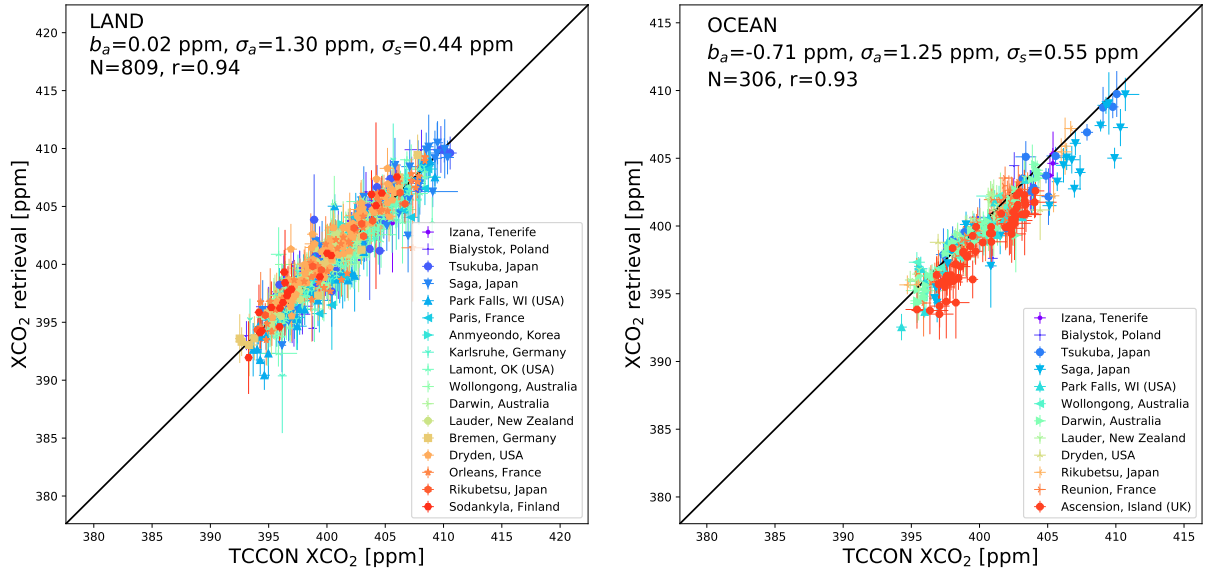
- Hasekamp, O. P. and Butz, A.: Efficient calculation of intensity and polarization spectra in vertically inhomogeneous scattering and absorbing atmospheres, *Journal of Geophysical Research: Atmospheres*, 113, n/a–n/a, <https://doi.org/10.1029/2008JD010379>, d20309, 2008.
- Hasekamp, O. P. and Landgraf, J.: Retrieval of aerosol properties over the ocean from multispectral single-viewing-angle measurements of intensity and polarization: Retrieval approach, information content, and sensitivity study, *Journal of Geophysical Research: Atmospheres*, 5 110, <https://doi.org/10.1029/2005JD006212>, 2005.
- Hasekamp, O. P. and Landgraf, J.: Retrieval of aerosol properties over land surfaces: capabilities of multiple-viewing-angle intensity and polarization measurements, *Applied optics*, 46, 3332–3344, 2007.
- Hu, H., Hasekamp, O., Butz, A., Galli, A., Landgraf, J., Aan de Brugh, J., Borsdorff, T., Scheepmaker, R., and Aben, I.: The operational methane retrieval algorithm for TROPOMI, *Atmospheric Measurement Techniques*, 9, 5423–5440, [https://doi.org/10.5194/amt-9-5423-](https://doi.org/10.5194/amt-9-5423-2016) 10 2016, 2016.
- Hu, H., Landgraf, J., Detmers, R., Borsdorff, T., Aan de Brugh, J., Aben, I., Butz, A., and Hasekamp, O.: Toward Global Mapping of Methane With TROPOMI: First Results and Intersatellite Comparison to GOSAT, *Geophysical Research Letters*, 45, 3682–3689, <https://doi.org/10.1002/2018GL077259>, 2018.
- Kiel, M., O’Dell, C. W., Fisher, B., Eldering, A., Nassar, R., MacDonald, C. G., and Wennberg, P. O.: How bias correction goes wrong: 15 Measurement of  $X_{CO_2}$  affected by erroneous surface pressure estimates, *Atmospheric Measurement Techniques Discussions*, 2018, 1–38, <https://doi.org/10.5194/amt-2018-353>, 2018.
- Kulawik, S., Wunch, D., O’Dell, C., Frankenberg, C., Reuter, M., Oda, T., Chevallier, F., Sherlock, V., Buchwitz, M., Osterman, G., Miller, C. E., Wennberg, P. O., Griffith, D., Morino, I., Dubey, M. K., Deutscher, N. M., Notholt, J., Hase, F., Warneke, T., Sussmann, R., Robinson, J., Strong, K., Schneider, M., De Mazière, M., Shiomi, K., Feist, D. G., Iraci, L. T., and Wolf, J.: Consistent evaluation of ACOS-GOSAT, 20 BESD-SCIAMACHY, CarbonTracker, and MACC through comparisons to TCCON, *Atmospheric Measurement Techniques*, 9, 683–709, <https://doi.org/10.5194/amt-9-683-2016>, 2016.
- Kuze, A., Suto, H., Nakajima, M., and Hamazaki, T.: Thermal and near infrared sensor for carbon observation Fourier-transform spectrometer on the Greenhouse Gases Observing Satellite for greenhouse gases monitoring, *Appl. Opt.*, 48, 6716–6733, <https://doi.org/10.1364/AO.48.006716>, 2009.
- 25 Miller, C. E., Crisp, D., DeCola, P. L., Olsen, S. C., Randerson, J. T., Michalak, A. M., Alkhaled, A., Rayner, P., Jacob, D. J., Suntharalingam, P., Jones, D. B. A., Denning, A. S., Nicholls, M. E., Doney, S. C., Pawson, S., Boesch, H., Connor, B. J., Fung, I. Y., O’Brien, D., Salawitch, R. J., Sander, S. P., Sen, B., Tans, P., Toon, G. C., Wennberg, P. O., Wofsy, S. C., Yung, Y. L., and Law, R. M.: Precision requirements for space-based data, *Journal of Geophysical Research: Atmospheres*, 112, <https://doi.org/10.1029/2006JD007659>, 2007.
- Mishchenko, M. I. and Travis, L. D.: Satellite retrieval of aerosol properties over the ocean using polarization as well as intensity of reflected 30 sunlight, *Journal of Geophysical Research: Atmospheres (1984–2012)*, 102, 16989–17013, 1997.
- O’Dell, C. W., Connor, B., Bösch, H., O’Brien, D., Frankenberg, C., Castano, R., Christi, M., Eldering, D., Fisher, B., Gunson, M., McDuffie, J., Miller, C. E., Natraj, V., Oyafuso, F., Polonsky, I., Smyth, M., Taylor, T., Toon, G. C., Wennberg, P. O., and Wunch, D.: The ACOS  $CO_2$  retrieval algorithm Part 1: Description and validation against synthetic observations, *Atmospheric Measurement Techniques*, 5, 99–121, <https://doi.org/10.5194/amt-5-99-2012>, 2012.
- 35 O’Dell, C. W., Eldering, A., Wennberg, P. O., Crisp, D., Gunson, M. R., Fisher, B., Frankenberg, C., Kiel, M., Lindqvist, H., Mandrake, L., Merrelli, A., Natraj, V., Nelson, R. R., Osterman, G. B., Payne, V. H., Taylor, T. E., Wunch, D., Drouin, B. J., Oyafuso, F., Chang, A., McDuffie, J., Smyth, M., Baker, D. F., Basu, S., Chevallier, F., Crowell, S. M. R., Feng, L., Palmer, P. I., Dubey, M., García, O. E., Griffith, D. W. T., Hase, F., Iraci, L. T., Kivi, R., Morino, I., Notholt, J., Ohyama, H., Petri, C., Roehl, C. M., Sha, M. K., Strong,



- K., Sussmann, R., Te, Y., Uchino, O., and Velazco, V. A.: Improved retrievals of carbon dioxide from Orbiting Carbon Observatory-2 with the version 8 ACOS algorithm, *Atmospheric Measurement Techniques*, 11, 6539–6576, <https://doi.org/10.5194/amt-11-6539-2018>, <https://www.atmos-meas-tech.net/11/6539/2018/>, 2018.
- Peters, W., Jacobson, A. R., Sweeney, C., Andrews, A. E., Conway, T. J., Masarie, K., Miller, J. B., Bruhwiler, L. M. P., Pétron, G., Hirsch, A. I., Worthy, D. E. J., van der Werf, G. R., Randerson, J. T., Wennberg, P. O., Krol, M. C., and Tans, P. P.: An atmospheric perspective on North American carbon dioxide exchange: CarbonTracker, *Proceedings of the National Academy of Sciences*, 104, 18 925–18 930, <https://doi.org/10.1073/pnas.0708986104>, 2007.
- Phillips, D. L.: A technique for the numerical solution of certain integral equations of the first kind, *Journal of the ACM (JACM)*, 9, 84–97, 1962.
- 10 Schepers, D., Guerlet, S., Butz, A., Landgraf, J., Frankenberg, C., Hasekamp, O., Blavier, J., Deutscher, N. M., Griffith, D. W. T., Hase, F., Kyro, E., Morino, I., Sherlock, V., Sussmann, R., and Aben, I.: Methane retrievals from Greenhouse Gases Observing Satellite (GOSAT) shortwave infrared measurements: Performance comparison of proxy and physics retrieval algorithms, *Journal of Geophysical Research: Atmospheres*, 117, <https://doi.org/10.1029/2012JD017549>, 2012.
- Taylor, T. E., O'Dell, C. W., Frankenberg, C., Partain, P. T., Cronk, H. Q., Savtchenko, A., Nelson, R. R., Rosenthal, E. J., Chang, A. Y., 15 Fisher, B., Osterman, G. B., Pollock, R. H., Crisp, D., Eldering, A., and Gunson, M. R.: Orbiting Carbon Observatory-2 (OCO-2) cloud screening algorithms: validation against collocated MODIS and CALIOP data, *Atmospheric Measurement Techniques*, 9, 973–989, <https://doi.org/10.5194/amt-9-973-2016>, 2016.
- Tikhonov, A. N.: Solution of incorrectly formulated problems and the regularization method, in: *Doklady Akademii Nauk SSSR*, vol. 151, pp. 501–504, 1963.
- 20 Wu, L., Hasekamp, O., van Dierenhoven, B., and Cairns, B.: Aerosol retrieval from multiangle, multispectral photopolarimetric measurements: importance of spectral range and angular resolution, *Atmospheric Measurement Techniques*, 8, 2625–2638, <https://doi.org/10.5194/amt-8-2625-2015>, 2015.
- Wu, L., Hasekamp, O., Hu, H., Landgraf, J., Butz, A., van de Brugh, J., Aben, I., Pollard, D. F., Griffith, D. W. T., Feist, D. G., Koshelev, D., Hase, F., Toon, G. C., Ohyama, H., Morino, I., Notholt, J., Shiomi, K., Iraci, L., Schneider, M., de Mazière, M., Sussmann, R., Kivi, 25 R., Warneke, T., Goo, T.-Y., and Té, Y.: Carbon dioxide retrieval from OCO-2 satellite observations using the RemoTeC algorithm and validation with TCCON measurements, *Atmospheric Measurement Techniques*, 11, 3111–3130, <https://doi.org/10.5194/amt-11-3111-2018>, 2018.
- Wunch, D., Wennberg, P., Toon, G., Connor, B., Fisher, B., Osterman, G., Frankenberg, C., Mandrake, L., O'Dell, C., Ahonen, P., et al.: A method for evaluating bias in global measurements of CO<sub>2</sub> total columns from space, *Atmospheric Chemistry and Physics*, 11, 12 317– 30 12 337, 2011.
- Wunch, D., Wennberg, P. O., Osterman, G., Fisher, B., Naylor, B., Roehl, C. M., O'Dell, C., Mandrake, L., Viatte, C., Kiel, M., Griffith, D. W. T., Deutscher, N. M., Velazco, V. A., Notholt, J., Warneke, T., Petri, C., De Mazière, M., Sha, M. K., Sussmann, R., Rettinger, M., Pollard, D., Robinson, J., Morino, I., Uchino, O., Hase, F., Blumenstock, T., Feist, D. G., Arnold, S. G., Strong, K., Mendonca, J., Kivi, R., Heikkinen, P., Iraci, L., Podolske, J., Hillyard, P. W., Kawakami, S., Dubey, M. K., Parker, H. A., Sepulveda, E., García, O. E., Te, Y., 35 Jeseck, P., Gunson, M. R., Crisp, D., and Eldering, A.: Comparisons of the Orbiting Carbon Observatory-2 (OCO-2) XCO<sub>2</sub> measurements with TCCON, *Atmospheric Measurement Techniques*, 10, 2209–2238, <https://doi.org/10.5194/amt-10-2209-2017>, 2017.
- Yokota, T., Yoshida, Y., Eguchi, N., Ota, Y., Tanaka, T., Watanabe, H., and Maksyutov, S.: Global concentrations of CO<sub>2</sub> and CH<sub>4</sub> retrieved from GOSAT: First preliminary results, *Sola*, 5, 160–163, 2009.

**Table 1.** State vector elements for the three-band and one-band retrievals.

state vector elements	three-band	one-band	A priori in one-band retrieval
CO <sub>2</sub> sub-columns in 12 vertical layers	12	12	CarbonTracker 2013
CH <sub>4</sub> total column	1	0	-
H <sub>2</sub> O total column	1	1	ECMWF
aerosol column $N$	1	1	$2.18 \times 10^{11} \text{ m}^{-2}$ ( $\tau = 0.02$ in $2.06 \mu\text{m}$ band)
aerosol size parameter $\alpha$	1	1	4.0
aerosol height parameter $z$	1	1	2000 m
albedo parameters	9	3	Estimated from measured radiance
spectral shift Earth radiance spectrum	3	1	0.0
spectral shift solar reference spectrum	3	1	0.0
intensity offset	3	1	0.0



**Figure 1.** XCO<sub>2</sub> retrievals by using only the  $2.06 \mu\text{m}$  band of OCO-2. We evaluate overpass averaged results over land and ocean separately. In each panel, we include bias ( $b_a$ ), standard deviation of the difference ( $\sigma_a$ ), station-to-station variability ( $\sigma_s$ ), number of overpass (N), Pearson correlation coefficient ( $r$ ) and one-to-one line. For each overpass, variations of XCO<sub>2</sub> retrievals and TCCON data are presented with errorbars.

**Table 2.** Filter variables applied to reject low quality XCO<sub>2</sub> retrievals over land and ocean in three-band and one-band retrievals. For most variables, ocean glint retrievals have the same filtering criteria as those over land. However, due to ocean-glint’s unique viewing geometry and different surface properties, aerosol and surface related filtering variables have different ranges and are listed separately in brackets. Filter variables not used in the relevant retrieval type are marked with a √ sign. The blended albedo can be derived using surface albedos in O<sub>2</sub> A-band (A<sub>0.76</sub>) and 2.06 μm band (A<sub>2.06</sub>) by  $2.4A_{0.76}-1.13A_{2.06}$  (Wunch et al., 2011). The aerosol ratio parameter is calculated with the three retrieved aerosol parameters by  $\tau * z/\alpha$ .

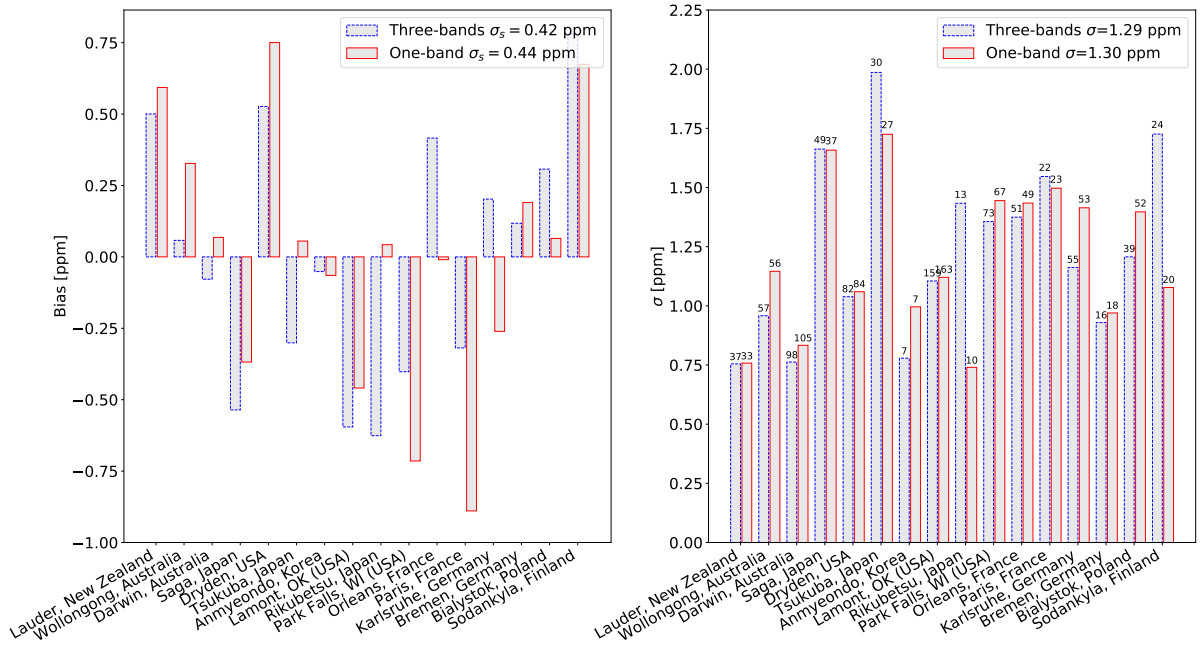
Filter variables	three-band retrieval	one-band retrieval
Solar zenith angle	<= 75 degrees	<= 75 degrees
Viewing zenith angle	<= 45 degrees	<= 45 degrees
Surface elevation variation	<= 75 meters	<= 75 meters
Degrees of freedom for signal for CO <sub>2</sub>	> 1.0	> 1.0
Signal-to-noise ratio (SNR) in O <sub>2</sub> A-band	>= 100.0	√
SNR in 2.06 μm band	>= 100.0	>= 100.0
Overall goodness of fit	<= 35.0	√
Goodness of fit in O <sub>2</sub> A-band	<= 35.0	√
Goodness of fit in 2.06 μm band	√	<= 35.0
Blended albedo	<= 1.0	√
Albedo slope in 2.06 μm band	√	-0.0001 <=and<= 0.0005(0.00004 <=and<= 0.0003)
Aerosol size parameter	3.0 <=and<= 8.5(3.0 <=and<= 5.0)	3.5 <=and<= 5.0(3.995 <=and<= 4.05)
Aerosol optical depth in O <sub>2</sub> A-band	<= 0.35(<= 0.55)	√
Aerosol optical depth in 2.06 μm band	√	<= 0.1
Aerosol ratio parameter	<= 300	<= 300
Ratio of CO <sub>2</sub> between non-scattering and full-physics retrievals	√	0.985 <=and<= 1.01
Ratio of H <sub>2</sub> O between non-scattering and full-physics retrievals	√	0.975 <=and<= 1.01
Retrieval uncertainty for XCO <sub>2</sub>	<= 1.0	<= 1.0
Fitted intensity offset ratio in O <sub>2</sub> A-band	-0.005 <=and<= 0.015	√
Fitted intensity offset ratio in 1.61 μm band	-0.005 <=and<= 0.015	√
Fitted intensity offset ratio in 2.06 μm band	-0.005 <=and<= 0.015	-0.005 <=and<= 0.015
Added Lambertian term in 2.06 μm band	√(<= 0.65)	√(<= 0.65)

**Table 3.** Overall performance of three-band and one-band retrievals. Here, overall bias and single sounding precision are estimated for single soundings. All other quantities are obtained using overpass averaged values.

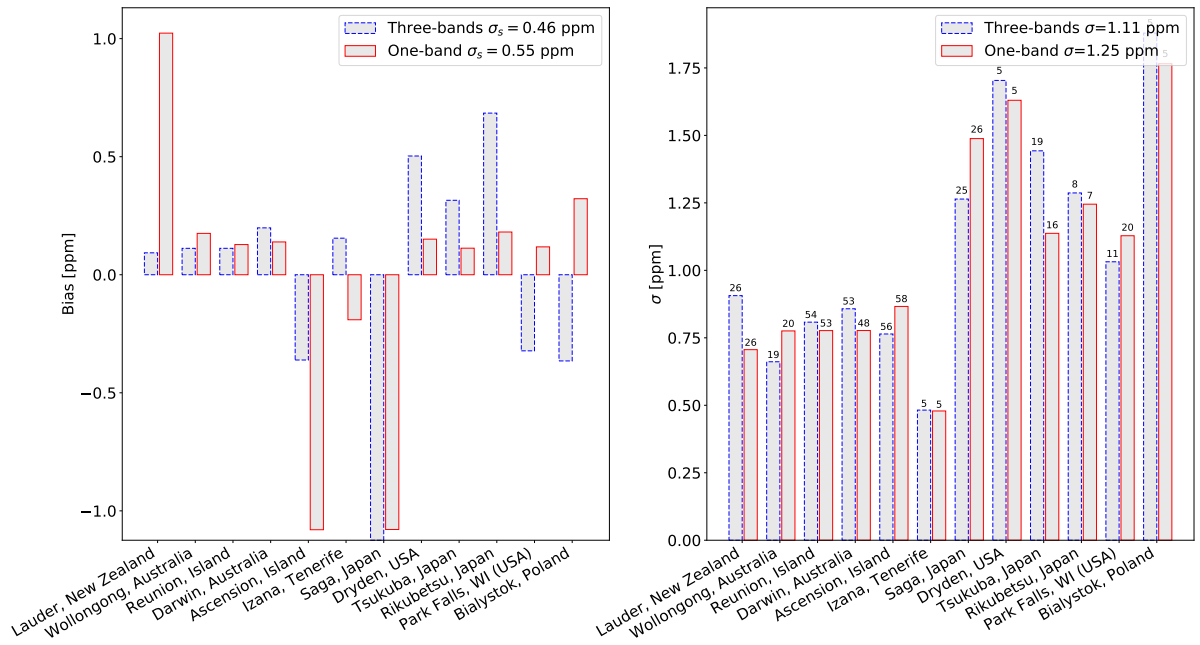
Diagnostics	three-band		One-band	
	land	ocean	land	ocean
number of valid retrievals [thousand]	366.5	135.6	343.2	130.3
overall bias $b$ [ppm]	0.88	1.54	-0.12	-0.76
single sounding precision $\sigma$ [ppm]	1.65	1.59	1.81	1.75
number of overpass	816	300	809	306
bias $b_a$ [ppm]	1.05	1.42	0.02	-0.71
standard deviation (SD) $\sigma_a$ [ppm]	1.29	1.11	1.30	1.25
station-to-station variability $\sigma_s$ [ppm]	0.42	0.46	0.44	0.55
Pearson correlation coefficient(cor)	0.94	0.94	0.94	0.93
mean CPU time per retrieval	21.0 seconds		13.0 seconds	

**Table 4.** Similar as Table 3 but for non-scattering retrievals using the 2.06  $\mu\text{m}$  band. Here, we use the same cases as one-band retrievals in Table 3

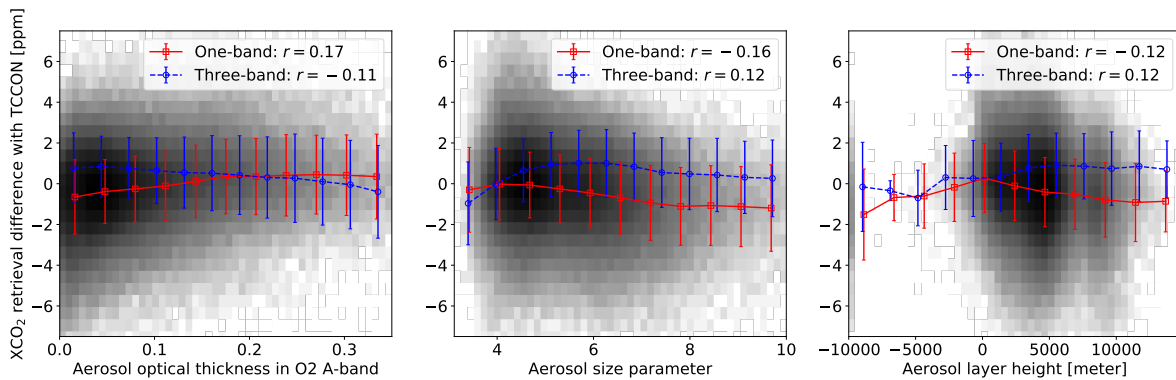
Diagnostics	Non-scattering	
	land	ocean
overall bias $b$ [ppm]	-4.27	-5.15
single sounding precision $\sigma$ [ppm]	1.87	1.85
bias $b_a$ [ppm]	-4.36	-5.31
standard deviation (SD) $\sigma_a$ [ppm]	1.34	1.40
station-to-station variability $\sigma_s$ [ppm]	0.53	0.59
Pearson correlation coefficient(cor)	0.93	0.91



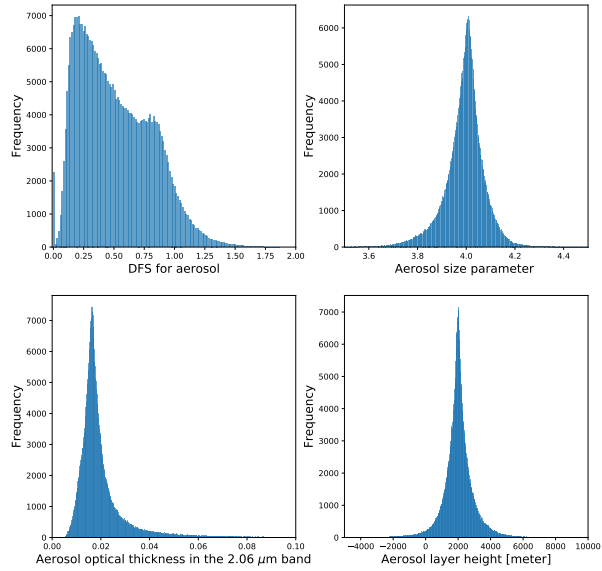
**Figure 2.** Bias (left panel) and standard deviation (right panel) variation at different TCCON stations for one-band and three-band retrievals over land. To see the bias variation on the same reference level, we directly subtract mean bias  $b_a$  of one-band and three-band retrievals accordingly as listed in Table 3. The station-to-station variability ( $\sigma_s$ ) is included in the legend of left panel. In the right panel, number of overpass at each station is listed on the bar. The TCCON stations are ordered by latitude from southern hemisphere to northern hemisphere. Stations with less than 5 overpasses are excluded.



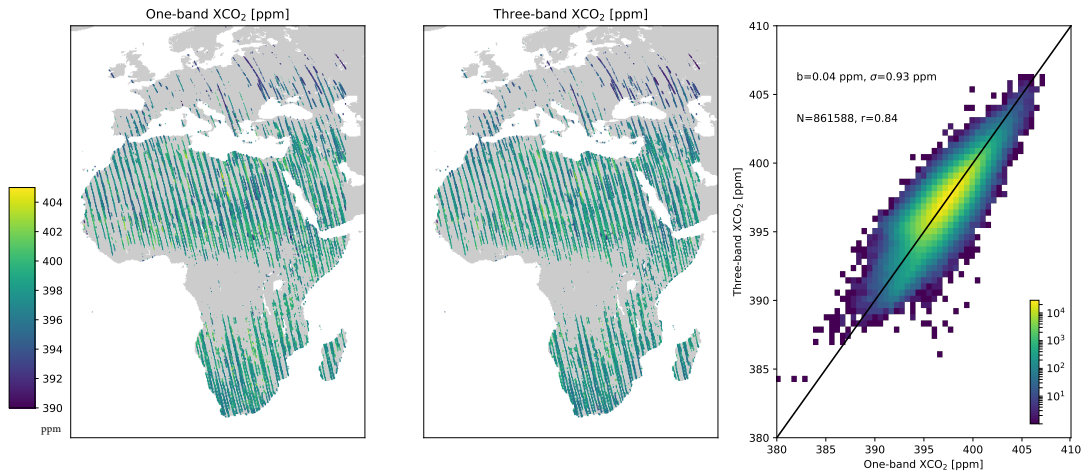
**Figure 3.** Same as Fig. 2, but for retrievals over ocean.



**Figure 4.** Error on XCO<sub>2</sub> from one-band and three-band OCO-2 land retrievals as a function of aerosol optical thickness (in O<sub>2</sub> A-band), size parameter and layer height as retrieved by three-band retrievals. Shown are the mean bias for each parameter bin along with standard deviation within each bin. Background includes the density map of XCO<sub>2</sub> errors from one-band retrievals.



**Figure 5.** Histogram of DFS for aerosols, aerosol size parameter, aerosol optical depth and aerosol layer height in the one-band retrievals.



**Figure 6.** XCO<sub>2</sub> distributions over the EMEA regions from one-band and three-band retrievals in the time period between 08 September 2014 and 31 December 2014. In the most right panel, corresponding XCO<sub>2</sub> retrievals from one-band and three-band retrievals are shown with bias( $b$ ), standard deviation ( $\sigma$ ) and Pearson correlation coefficient ( $r$ ). Here, a mean bias of 0.88 ppm was subtracted from three-band retrievals.