

1 Earth Observations from the Moon surface: dependence on lunar libration

2 Nick Gorkavyi¹, Nickolay Krotkov², Alexander Marshak²

3 ¹ Science Systems and Applications, Inc., Lanham, MD, USA

4 ² National Aeronautics and Space Administration (NASA), Goddard Space Flight Center (GSFC),
5 Greenbelt, MD, USA

6

7 **Correspondence:** Nick Gorkavyi (nick.gorkavyi@ssaihq.com)

8 **Abstract.** *Observing the Earth from the Moon surface has important scientific advantages. The*
9 *angular diameter of the Earth as seen from the Moon surface is 1.8° - 2.0° (the angular size varies*
10 *due to the change in the Earth-Moon distance). The libration of the Moon in latitude reaches an*
11 *amplitude of 6.68° and has the main period of 27.21 days (or 653.1 hours). The libration of the*
12 *Moon in longitude, reaching an amplitude of 7.9° , has a period of 27.55 days (or 661.3 hours). This*
13 *causes the center of the Earth to move in the Moon's sky in a rectangle measuring $13.4^\circ \times 15.8^\circ$.*
14 *The trajectory of the Earth's motion in this rectangle changes its shape with a period of 6 years.*
15 *This apparent librational movement of the Earth in the Moon's sky complicates observations of the*
16 *Earth. The paper proposes to turn this disadvantage into an advantage and place a multi-slit*
17 *spectrometer on the Moon surface on a fixed platform. The libration motion and the daily rotation of*
18 *the Earth will act as a natural replacement for the scanning mechanism.*

19

20 1 Introduction

21


22 The scientific benefits of observations from the Moon for the Earth, exoplanet and astrophysics
23 studies are discussed in several recent papers (Marshak et al., 2020; Gorkavyi et al., 2021; Boyd et
24 al., 2022). Although current Earth-observing satellites can produce high-resolution images, Low
25 Earth Orbit (LEO) sensors can only scan a small portion of the globe at a given time, while
26 Geosynchronous Equatorial Orbit (GEO) sensors can provide temporally continuous, though lower-
27 resolution observations of a significant, but fixed, portion of the Earth's disk. The Earth
28 Polychromatic Imaging Camera (EPIC) on the Deep Space Climate Observatory (DSCOVR) clearly
29 stands apart, observing the entire Sun-illuminated Earth from the L1 Sun-Earth Lagrange point
30 (Marshak et al., 2018). The L1 location, however, limits phase ([i.e., Sun-Earth-Camera](#)) angles to a
31 nearly backscattering direction ([a phase angle is between \$2^\circ\$ and \$12^\circ\$ up to \$\sim 178^\circ\$](#)). The phase angle
32 interval from 2° to 12° is determined by the trajectory of the DSCOVR space observatory, which
33 does not rest at the Lagrange point, but moves around it. It is too 'noisy' to transmit data directly
34 from the Earth-Sun line; thus, the phase angle is bigger than 2° . A compact, lightweight,
35 autonomous camera and spectrometer on the Moon's surface offers a unique opportunity to
36 complement these observations and image the full range of Earth phases, potentially advancing
37 Earth science in many ways (Marshak et al., 2020; Gorkavyi et al., 2021):

- 38 1. observing ocean/cloud glints at different phase angles;
- 39 2. comprehensive whole-globe monitoring of transient volcanic and aerosol clouds, including the
40 strategically important (for climate studies) polar regions not covered by GEO;
- 41 3. detecting of polar mesospheric and stratospheric clouds;
- 42 4. estimating the bidirectional surface reflectance factor (BRF) and full phase-angle integrated
43 albedo;
- 44 5. monitoring and quantifying changes in vegetation;

45 6. simultaneous imaging of the day and night parts (i.e., the twilight zone) during crescent phases of
46 the Earth and shadowed parts illuminated by the Moon.

47 The first telescopic image of the Earth from the Moon was obtained during the expedition
48 Apollo 16 in 1972 using an ultraviolet telescope (Carruthers and Page, 1972) – see Figure 1. In later
49 years, prospects for lunar observations of the Earth have been discussed in many papers (e.g., Foing,
50 1996; Moccia and Renga, 2010). Observations of the Earth with instruments mounted on the Moon
51 have been actively discussed in recent years (Hamill, 2016). Impressive prospects for observing the
52 Earth from the Moon in the visible spectrum are demonstrated in the pictures taken by the Lunar
53 Reconnaissance Orbiter (LRO) in 2015. The difference in distances Earth - Moon and Earth – L1
54 leads to the fact that a telescope with the same field of view sees the Earth with different angular
55 sizes and resolutions (Figure 2).

56



57

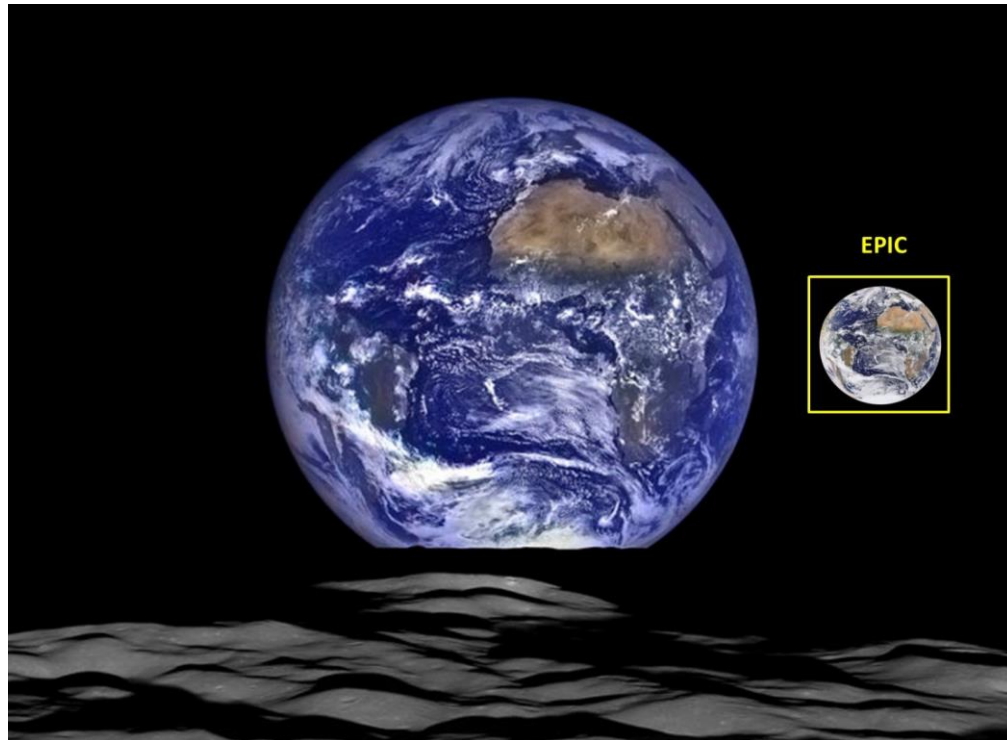
58 **Figure 1. Left:** A Far-Ultraviolet Camera/Spectrograph was operated on the lunar surface during the
59 Apollo 16 mission, April 1972 (Credits: NASA/Apollo 16). **Right:** The Earth, photographed in far-
60 ultraviolet light (1304 angstroms) by astronaut John W. Young. Credits: G. Carruthers (NRL) et
61 al./Far UV Camera/NASA/Apollo 16; based on the image AS16-123-19657 (Mason, 2019).

62 One of the objectives of the Chinese space program is Moon-based observation of the Earth
63 (Li et al., 2019; Guo et al, 2019). A lunar lander Chang'e-3 (landed on the Moon in 2014 and is still
64 working) is equipped with a 5-cm ultraviolet telescope and extreme UV camera and studied changes
65 in the Earth's plasmasphere in the UV range (He et al., 2016).

66 One of the tasks facing the US Artemis program is: “Use the Moon as a platform for Earth-
67 observing studies... The observations from the Moon will have higher resolution than would similar
68 observations made from L1. Myriad science investigations targeting topics such as lightning, Earth’s
69 albedo, atmosphere, and exosphere..., the oceans, infrared emission, and radar interferometry may
70 be accomplished from the surface of the Moon. The Moon also offers a unique vantage point for
71 full-disk observations...” (Artemis III Science, 2020).

72 Because of tidal locking, the Moon's rotation around its axis is synchronized with its orbital
73 rotation around the Earth. Therefore, the Moon always faces the Earth on one side, and the task of
74 observing the Earth from the Moon seems simple: the Earth must hang motionless in the lunar sky,
75 rotating around its axis. In reality, the Earth moves along a complex trajectory in the sky of the
76 Moon due to lunar librations in latitude and longitude. On one hand, the librations of the Moon
77 cause the Earth to shift from the field of view of the lunar telescope, which forces one to turn the

78 telescope to track the Earth observable movement in the Moon sky (guiding); on other hand, for a
79 fixed slit spectrometer, the librations of the Moon can be useful, because they make the Earth move
80 through the fixed field of view of the instrument (across the slit). These librations can serve as a
81 natural mechanism for scanning the Earth when observed from the Moon, which allows the use of
82 slit spectrometers and telescopes on a fixed platform. This paper takes into account lunar librations
83 and analyzes the conditions for observing the Earth from the Moon.

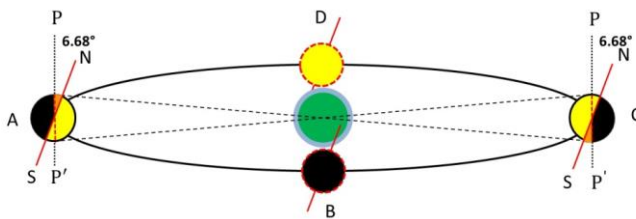


84
85
86 **Figure 2.** A unique view of Earth from the LRO's vantage point in orbit around the Moon (October
87 12, 2015). LRO was about 134 km above the Moon's far side crater Compton (55°N, 104°E). The
88 photograph is a combination of images in seven color bands from a wide-angle camera (WAC) and
89 black and white images from two narrow angle linear pushbroom cameras (NACs) with a linear
90 (one-dimensional) array of 5064 elements. Each NAC camera has a field of view of 2.86°. Image
91 Credit: NASA/GSFC/Arizona State University ([https://www.nasa.gov/image-feature/goddard/lro-](https://www.nasa.gov/image-feature/goddard/lro-earthrise-2015)
92 [earthrise-2015](https://www.nasa.gov/image-feature/goddard/lro-earthrise-2015)). LRO data (Burns et al., 2012; Keller et al., 2016) can be of great help in planning
93 Earth observations from the lunar surface. Insert shows an image of the same part of the Earth taken
94 by DSCOVR/EPIC on the same day (October 12, 2015) as it would be seen from the Lagrange
95 point.

96
97
98 **2 Librations of the Moon**
99

100 Observations of the Earth from the Moon require accounting for the geometry of the relative
 101 position of the centers of the Earth and the Moon, the inclinations of their axes, and the libration
 102 effects (Meeus, 1991,2000; Guo et al., 2018; Xu and Chen, 2019; Huang et al., 2020).

103
 104 **Libration of the Moon in latitude.** The angle between Moon's axis of rotation (NS or North-South)
 105 and the normal to the plane of its orbit around Earth (PP') is 6.68° (Figure 3). This causes the
 106 libration of the Moon in latitude with the same amplitude and with a period of draconic month
 107 $T_D=27.21222$ days or 653.0933 h (the interval between consecutive passages of the Moon through
 108 the same node of the orbit; an orbital node is either of the two points where a lunar orbit intersects
 109 an ecliptic plane to which it is inclined) – see, for example, Meeus (1991, 2000). As a result of this
 110 inclination, parts of the Moon polar regions are accessible for observations from the Earth.



111
 112 **Figure 3.** Libration in latitude results from an inclination of 6.68° between the Moon's axis of
 113 rotation (NS) and the normal to the plane of its orbit around Earth (PP'). The hemisphere of the
 114 Moon that is visible from Earth at point D is marked in yellow; black is invisible hemisphere at
 115 point B. Additional areas of the lunar surface that become available for observation at points A and
 116 C are marked in orange. View from the point close to the ecliptic plane.

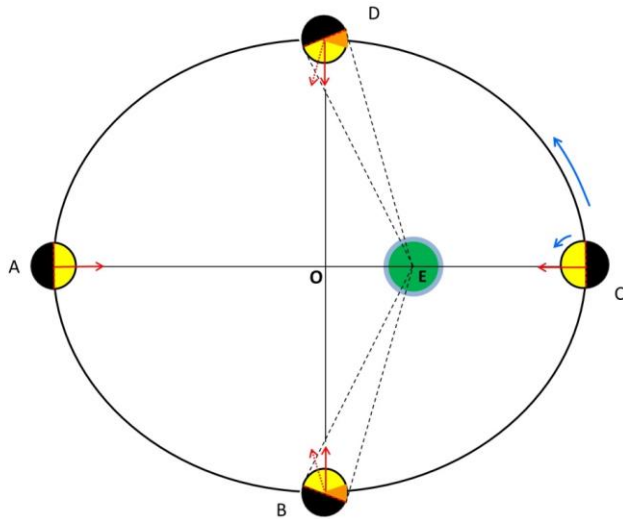
117
 118 **Libration of the Moon in longitude.** The Moon moves around the Earth in an elliptical orbit with
 119 an average eccentricity (or deviation of an orbit from circularity) $e = 0.055$ (it varies between
 120 0.0255 and 0.0775) and a period of anomalistic month $T_A=27.55455$ days or 661.3092 h - the
 121 interval between consecutive passages of the Moon through the perigee $r_{min} = a(1 - e)$ or the
 122 apogee $r_{max} = a(1 + e)$ of its orbit, where a is the semi-major axis $a=384,399$ km. (Figure 4). This
 123 causes libration in longitude with an amplitude of 7.9° (see, for example, Meeus (1991, 2000).

124 The longitudinal libration consists of two components:

125 1. An ellipse with a small eccentricity (in the first approximation) can be described as a
 126 circle around the Earth, which is shifted from the center of the circle (point O) by the distance
 127 $OE = ea$ (see Figure 4). This displacement leads to the fact that the observer from the Earth begins
 128 to see part of the lateral surfaces of the Moon (Figure 4).

129 2. If the Moon was moving along an orbit with a uniform speed, then its visible part would
 130 always be directed to the center of the orbit (point O in Figure 4). But the speed of the moon
 131 changes due to the ellipticity of the orbit. If at perigee the Moon is turned to the Earth as in Figure 4
 132 at point C, then in a quarter of the anomalistic month $T_A/4$, it should turn 90° counterclockwise at
 133 point D (see the red solid arrow at point D). But due to the high velocity along the orbit segment
 134 CD, the Moon arrives at point D faster than $T_A/4$, so the Moon does not have time to turn 90° (see
 135 the red dashed arrow at point D). This further increases the area of the Moon's surface visible from
 136 Earth. On segment DA, the Moon's orbital speed slows down, and the Moon has time to turn 180°
 137 at point A. With the slow motion of the Moon along segment AB, the Moon has time to rotate around
 138 its axis by more than 90° , which again increases the surface area available for observations from the

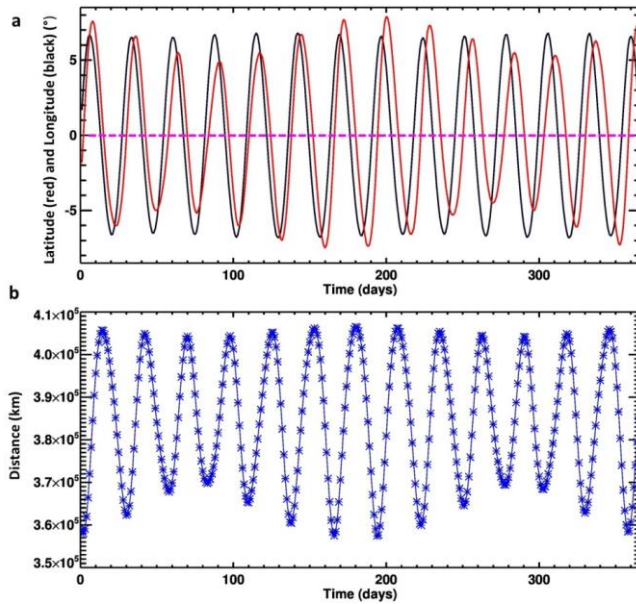
139 Earth. On segment BC, the Moon's orbital velocity increases: the Moon passes through the BC
 140 segment faster than $T_A/4$, so it does not have time to turn 90 degrees and, as a result of this lag, the
 141 Moon returns to its initial position at point C.



142 **Figure 4.** Libration in longitude results from the eccentricity of the Moon's orbit. It can reach 7.9° in
 143 amplitude. The point A is the apogee of the lunar orbit ($AE = r_{max}$); C – the perigee ($EC = r_{min}$);
 144 $AO = a$; $OE = ae$; B and D are co-vertices; the semi-minor axis $OB = OD = a\sqrt{1 - e^2}$. Additional
 145 areas of the lunar surface that become available for observation are marked in orange. View from the
 146 North Pole.
 147
 148
 149

150 Figure 5 shows the librations of the Moon in longitude and latitude for the 2022 (Espenak, 2021).
 151 The selenographic coordinate system repeats the Earth's, therefore, the selenographic center of the
 152 Moon's disk is the intersection point of the lunar equator and the lunar prime meridian. The
 153 selenographic zero corresponds to the average position of the center of the visible disk of the Moon.
 154 At any particular moment in time, the center of the visible disk of the Moon can shift from the
 155 selenographic zero due to libration. If the apparent center shifts along the lunar equator, then we call
 156 this shift the relative longitude of the libration; if it shifts along the meridian, then we call this shift
 157 the relative latitude of the libration. In other words, latitude, and longitude libration (or relative
 158 libration) is the visual displacement of the selenographic center of the Moon's disk (0° lunar latitude
 159 and 0° lunar longitude) relative to the center of the visible disk of the Moon. Libration in longitude
 160 correlates with variations in the Earth-Moon distance and changes more strongly with time than
 161 libration in latitude.

162 The libration of the Moon discussed above (Figures 3 and 4) is called optical libration. The tidal
 163 action of the Earth causes physical libration associated with a change in the period of the Moon's
 164 own rotation. Physical libration is only 2 arc minutes, that is, much less than optical libration. In the
 165 calculations (Figure 5 and below), physical libration is taken into account along with optical.



166

167 **Figure 5.** Variability of the Moon orientation and orbit during the 2022 starting from January 1,
 168 2022 (Espenak, 2021). The distance between the Earth and the Moon is measured between the
 169 centers of the bodies, so it does not depend on libration, which is measured in angles relative to the
 170 centers of the bodies.

171 **(a)** longitude libration (red) and latitude libration (black). The straight dashed line corresponds to the
 172 case of zero libration, that is, when the center of the visible lunar disk coincides with the zero point
 173 of selenographic longitude and latitude; **(b)** the Earth-Moon distance. The time-averaged distance
 174 between the centers of Earth and the Moon is 385,000 km; the minimal distance is 356,500 km and
 175 the maximal distance 406,700 km.

176

177

178

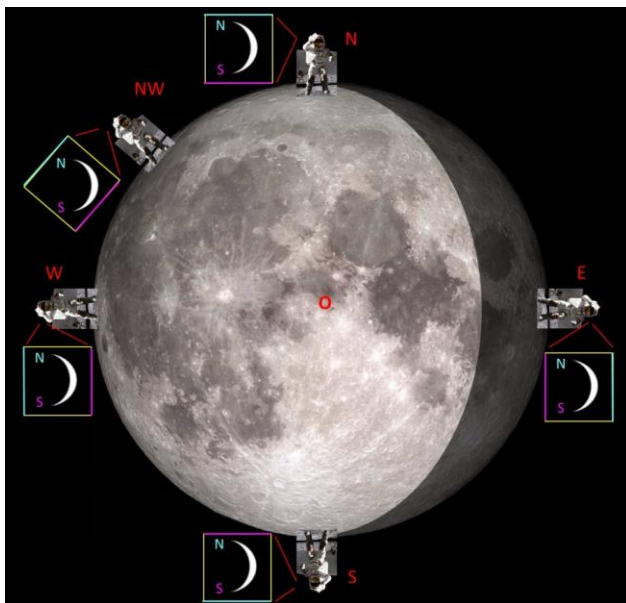
179 3 Visual librations of the Earth

180

181 Obviously, the discussed librations of the Moon are directly related to the observation point on the
 182 Moon surface: if the observation point on the Moon changes its angle relative to the Earth-Moon
 183 line, then the Earth also changes its position in the lunar sky by the same amount, but different sign
 184 (in an approximation where the size of the Moon can be neglected compared to the Moon-Earth
 185 distance). In other words, if the lunar telescope raises its line of sight up by +5 degrees above the
 186 line connecting the centers of the Earth and the Moon, then the Earth goes down from the telescope's
 187 line of sight by -5 degrees.

188 An observer can see the Earth from any point in the Moon's visible hemisphere (Figure 6). The
 189 location of the observer will affect the i) position of the zero point of Earth libration in latitude and
 190 longitude and ii) orientation of the trajectory of the apparent libration of the Earth in the sky of the
 191 Moon.

192 From the point of view of an Earth observer, lunar librations in latitude and longitude are measured
 193 as a relative displacement from the lunar zero longitude and longitude - that is, from the point of the
 194 lunar disk taken as the zero point and located in the center of the visible disk of the Moon, near the
 195 crater Möstig A. From the point of view of a lunar observer located near this crater at the
 196 intersection of the lunar equator and the lunar zero meridian (see point O in Figure 6), the Earth
 197 hangs above a given point on the lunar surface (at the zenith). Therefore, if the observer moves away
 198 from this point along the lunar meridian, for example, to the North pole (point N in Figure 6), then
 199 the apparent position of the center of the Earth will also shift, moving to the horizon. When the
 200 observer is at the lunar pole, the Earth will hang on the horizon. If the observer goes again to the
 201 equator, but not along the zero meridian, but along the meridian with a longitude of 90° (for
 202 example, to West, see points NW and W in Figure 6), that is, along the border between the visible
 203 and invisible hemispheres of the Moon, then the Earth will remain hanging above the lunar horizon,
 204 but will change the apparent tilt of its axis of rotation. For an observer at the Moon's equator (points
 205 W, O, E in Figure 6), the Earth's axis will tilt 90° , that is, the Earth will "lay on its side."
 206

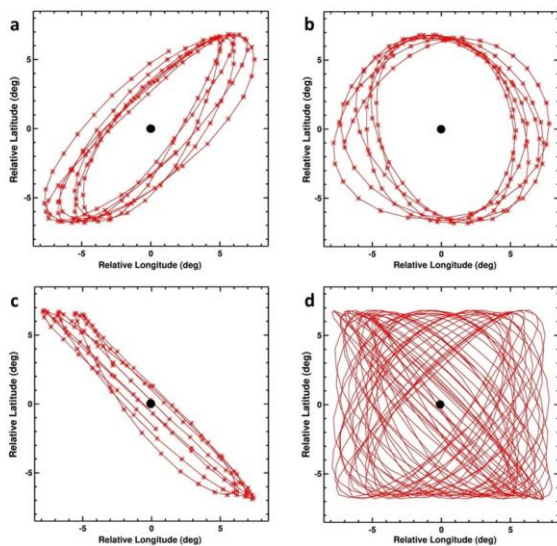


207
 208
 209 **Figure 6.** Observers in different points of the Moon's visible hemisphere. Image of the Moon –
 210 LRO (NASA/GSFC/Arizona State University) [https://www.nasa.gov/feature/goddard/2020/moon-](https://www.nasa.gov/feature/goddard/2020/moon-more-metallic-than-thought)
 211 [more-metallic-than-thought](https://www.nasa.gov/feature/goddard/2020/moon-more-metallic-than-thought). Observer: photo of John W. Young, commander of the Apollo 16 lunar
 212 landing mission (NASA). It is shown how, from the point of view of different observers on the
 213 Moon, the crescent of the Earth is oriented, indicating the Earth's poles. The yellow squares (with
 214 blue top and violet bottom lines) show the astronaut's vertically oriented field of view (FOV) and the
 215 crescent of the Earth that he sees in this FOV (or in frame of the camera).
 216

217 When the observer reaches the South Pole (point S in Figure 6), the Earth will be turned
 218 180° relative to it. Similar changes will occur with the trajectories of the Earth in the sky of the
 219 Moon. Libration of the Moon sets the trajectory of the Earth in the lunar sky described by relative

220 latitude and longitude (relative to the point of zero libration, marked with a black dot in Figure 7).
 221 The shape of this trajectory (see the red trajectories in Figure 7) is strictly defined and does not
 222 depend on the position of the observer on the Moon's surface. But the height of the point of zero
 223 libration above the horizon depends on the position of the lunar observer, as well as the orientation
 224 of the libration trajectory, that is, the rotation of the visible libration trajectory around this point of
 225 zero libration. An analogy is a picture hanging on the wall of a room. The pattern in the picture does
 226 not depend on the position of the observer, but he can stand on his head and completely change the
 227 orientation of the pattern relative to his field of vision.

228 We can take the latitude and longitude of the libration of the Moon (Giesen, 2018; Espenak,
 229 2021) (Figure 5) and plot the positions of the Earth in the sky of the Moon for each day (Figure 7).
 230 Each dot in the Figures 7 abc represents the latitude and longitude for a particular day.



231
 232 **Figure 7.** Visual librations of Earth in the Moon sky during (a) first 6 months 2022; (b) first 6
 233 months 2023; (c) July-September 2024; (d) 2022-2024 (the dots are deleted). The latitude and
 234 longitude of the libration of the Moon (Giesen, 2018; Espenak, 2021) were converted to the relative
 235 Earth libration angles using a sign change. The positions of the Earth in the sky of the Moon are plot
 236 in increments of a day. If there were no lunar libration, then the Earth would be at the black dot in
 237 the center of the figures.

238
 239 Figure 7a shows the visual position of the Earth for the first half of 2022. Figure 7b shows
 240 the apparent libration of the Earth for the first half of 2023, and Figure 7c - for 4 months (July-
 241 September) of 2024. Figure 7d shows the trajectory of the Earth in the sky of the Moon for three
 242 years (2022-2024). The orientation of the libration pattern in Figure 7 corresponds to the position of
 243 the observer on the line of the zero meridian S-O. At point O, the zero libration point is above the
 244 observer's head, and when the observer moves to the South Pole (point S), the zero libration point
 245 shifts to the horizon.

246 It can be seen that the shapes of the curves along which the Earth moves in the sky of the
 247 Moon change noticeably during 3 years.

- 248 The movement of the Moon around the Earth can be characterized by three periods:
- 249 • Draconic month $T_D=27.21222$ days or 653.0933 h (the period of movement relative to the
 - 250 ascending or descending node)
 - 251 • Anomalistic month $T_A=27.55455$ days or 661.3092 h (the period of movement relative to the
 - 252 perigee)
 - 253 • Sidereal month $T_S=27.32166$ days or 655.7198 h (the period of movement relative to the
 - 254 stars)

255 A beat is an interference pattern between two slightly different frequencies, perceived as a
 256 periodic variation in amplitude whose rate is the difference of the two frequencies. As a result of 3
 257 slightly different lunar periods we have 3 different beats or precession frequencies.

258 The apsidal precession period is $T_{SA} = 8.85$ years and is found by the formula

$$259 \quad \frac{1}{T_{SA}} = \frac{1}{T_S} - \frac{1}{T_A} \quad (1)$$

260 The nodal precession period is $T_{DS} = 18.6$ years and is found by the formula

$$261 \quad \frac{1}{T_{DS}} = \frac{1}{T_D} - \frac{1}{T_S} \quad (2)$$

262 The librations of the Moon in latitude and longitude follow a six-year cycle, when the major
 263 axis of the lunar orbit has performed one complete revolution with respect to the line of nodes
 264 (Meeus, 1991, 2000; Giesen, 2018)

$$265 \quad \frac{1}{T_{DA}} = \frac{1}{T_D} - \frac{1}{T_A} \quad (3)$$

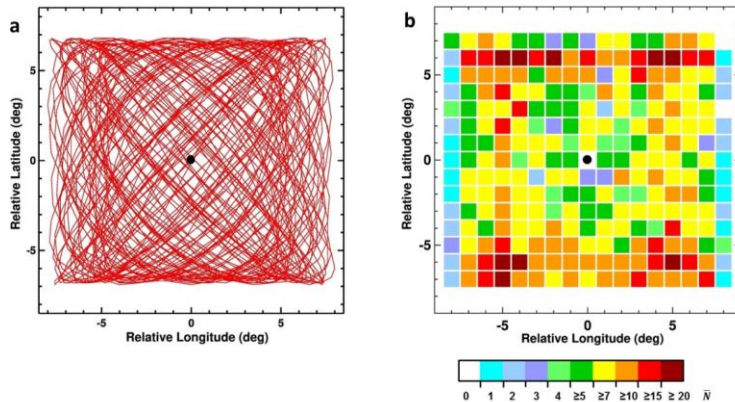
266 with a period of $T_{DA} = 2190.34$ days or 6 (more precisely, 5.99667) anomalistic years (365.259636
 267 days each). All three periods of precessions are connected:

$$268 \quad \frac{1}{6.00} = \frac{1}{18.6} + \frac{1}{8.85} \quad (4)$$

269 Figure 8a shows the position of the center of the Earth in the lunar sky for six years (2022-2027).

270 Figure 8b shows the statistics of the distribution of the 2191 positions of the center of the Earth for
 271 this period. The average distribution density of the center of the Earth in squares $1^\circ \times 1^\circ$ (or the
 272 number of entries of the center of the Earth into this square for 6 years) is $\overline{N} = 2191 \text{ positions} / 255$
 273 $\text{pixels} = 8.6 \text{ per pixel}$; in reality N ranges from 0 to 34.

274
 275



Formatted: Font: (Default) Times New Roman, 12 pt, Font color: Text 1, Kern at 12 pt

276

277 **Figure 8.** Visual libration of Earth during 2022-2027 (6 years or, 2191 days or positions): (a)
 278 Trajectory of the center of the Earth in the sky of the Moon; (b) Statistics of the distribution of the
 279 2191 positions of the center of the Earth for 6 years. \bar{N} - the number of entries of the Earth center
 280 of the Earth into each $1^\circ \times 1^\circ$ grid' cell for this period (or how many days the Earth spent in a $1^\circ \times 1^\circ$
 281 pixel).

282 4 Multi-slit spectrometer on a fixed platform

283

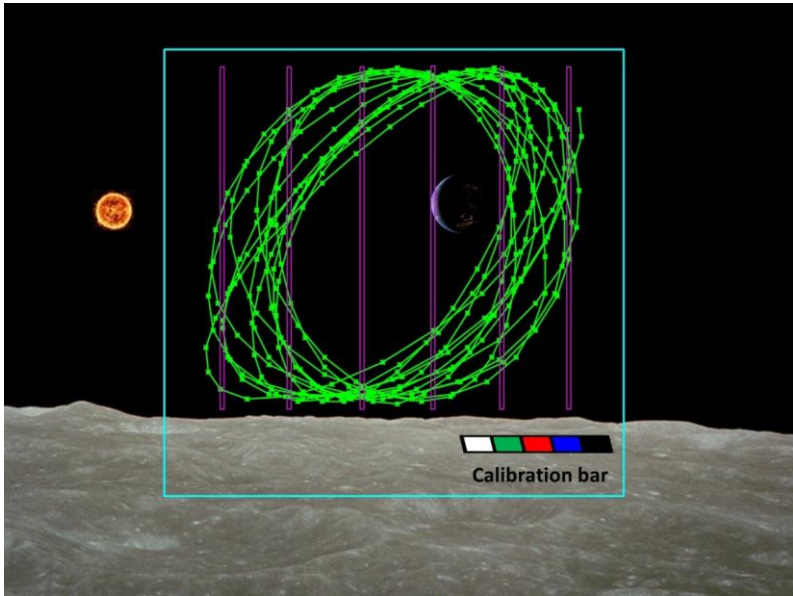
284 Spectrometric observations through the slit are a common practice for many satellite observations of
 285 the Earth. Scanning of the Earth's surface is usually carried out by movement of the low orbit
 286 satellites. For observation from the Moon, it is logical to consider the option when scanning occurs
 287 due to the libration and diurnal motion of the Earth. The scientific goals for the slit observation are
 288 close in both cases.

289 The angular velocity of a point on the Earth's surface in the field of view of the sensor is caused by
 290 two comparable factors: the rotation of the Earth around its axis and lunar libration, which causes a
 291 shift in the center of the Earth. The rotation of the Earth around its axis is a well-studied process, but
 292 librations of the center of the Earth in the lunar sky are poorly understood and raise many questions.
 293 When observing the Earth through the slit of the spectrometer, it will be necessary to take into
 294 account both the displacement of the center of the Earth and the Earth rotation.

295 The librational apparent motion of the Earth must be taken into account when observing from the
 296 Moon and can also become a natural substitute for scanning (Figure 9). It is proposed to install two
 297 fixed mount instruments on the Moon surface, directed towards the Earth:

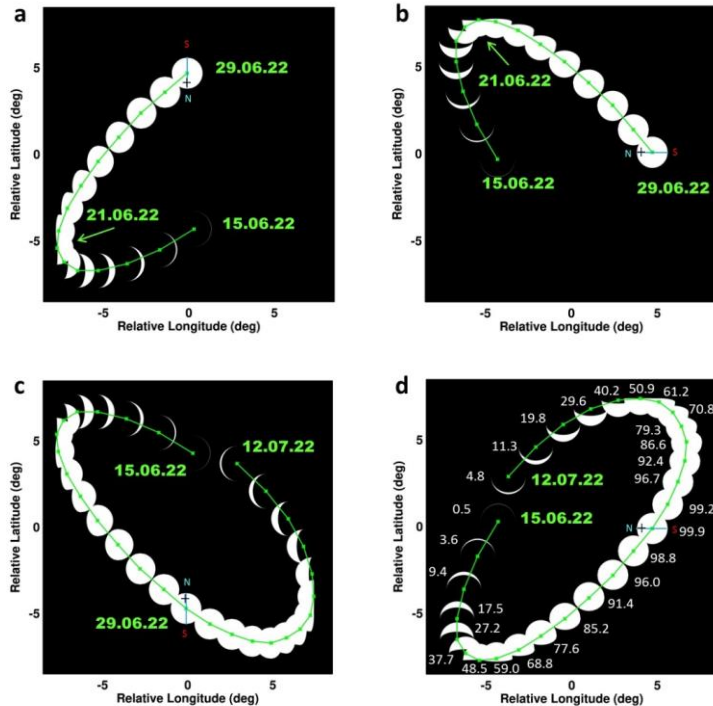
- 298 1. A hyperspectral sensor (UV, Vis, NIR, IR) will observe Earth passing through fixed vertical
 299 slits. The librations of the Moon and the daily rotation of the Earth will serve as a natural
 300 scanning mechanism for this spectrometer. This multi-slit spectrometer can be similar to the
 301 six-slit hyperspectral Limb Profiler (LP) on the OMPS aboard Suomi National Polar
 302 Partnership (S-NPP) LEO satellite, as well as the single-slit hyperspectral Ozone Monitoring
 303 Instrument (OMI) on the NASA Earth Observing System (EOS) Aura satellite. Each LP slit
 304 uses approximately 1/6 of the detector matrix. A multi-slit spectrometer for observing the
 305 Earth from the surface of the Moon can have 6-8 slits, which field of views are shifted by
 306 2.5° . Since the maximum angular size of the Earth is 2° , the angular distance between the
 307 lines of sight of neighboring slits must be greater than the angular diameter of the Earth, so

- 308 that light from the Earth does not hit two slits at the same time. Each slit can use the entire
 309 matrix because they scan the Earth at different times in turn and do not interfere with each
 310 other.
- 311 2. A wide field-of-view (WFOV) $\sim 18^\circ$ - 20° camera will continuously image the Earth in any
 312 points of trajectory, including a part of the lunar surface with a true-color calibration target.
 313 The camera can be hyperspectral, with the inclusion of wavelengths that EPIC uses.
 314



315 **Figure 9.** Visual positions of the Earth' center during 2026 (green line) from the South Pole of the
 316 Moon (point S in Figure 6) and possible positions of slits of the spectrometer (violet). Blue square is
 317 $\sim 18^\circ$ - 20° FOV of fixed mount camera. The calibration bar is used to calibrate color images from a
 318 wide-angle camera. Lunar surface is from the photo taken by NASA/Apollo.
 319

320
 321
 322
 323 It should be noted that the longitude of the observation point on the Moon affects the orientation of
 324 the visible trajectory of the Earth in the sky of the Moon. For example, the diagonally elongated
 325 trajectory of the Earth for July-October 2024 (Figure 7c, for the case of lunar longitudes near 0° , for
 326 observer in the point S in Figure 6) will have a different orientation when observed from the zone of
 327 lunar longitudes of about 45° N for observer in the point NW in Figure 6 . The orientation of the
 328 Earth's libration trajectories in the sky of the Moon will change accordingly (see Figure 10). The sun
 329 in the region of the lunar poles moves almost parallel to the horizon, and in the region of the lunar
 330 equator it passes through the zenith, descending vertically to the horizon or rising from it.
 331



332

333

334

335

Figure 10. Positions of the Earth for different Moon observers.

336

(a) Position of the Earth center and Earth's phases during June 15-29, 2022 (15 points, green line) for an observer located on the lunar South Pole (the point S in Figure 6). The Earth is almost completely illuminated on June 29, 2022, while its axis is tilted to the Sun at an almost maximum angle (summer in the Northern Hemisphere), which creates good conditions for observing the Earth's North Pole (marked with a cross and the letter N).

340

(b) Earth's phases and visible trajectory for same period for an observer on the equator near longitude 90°W (the point W in Figure 6).

342

(c) Position of the Earth center and Earth's phases during June 15-July 12, 2022 (28 points, green line) for an observer located on the lunar North Pole (the point N in Figure 6).

344

(d) Earth's phases and visible trajectory for same period for an observer on the equator near longitude 90°E (the point E in Figure 6).

346

Figure 6 shows the orientation of the Earth's crescent from the point of view of different observers on the Moon and helps interpret the orientation of the libration pattern in Figure 10.

348

349

The portion of the illuminated Earth is not changing with the position of the Moon observer, but it's changing during lunar month (Figure 10, based on data by Espenak, 2021).

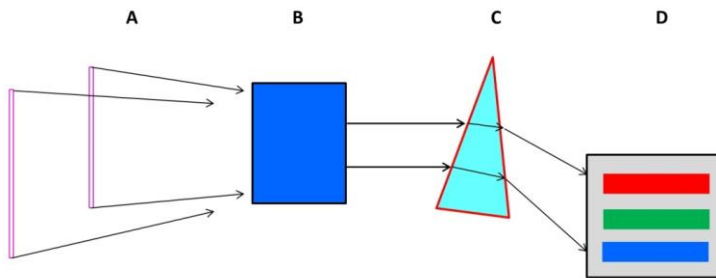
351

These arguments must be taken into account when planning observations of the Earth from the Moon (or when communicating between the Moon and the Earth). Satellites located at the Earth-Moon Lagrange points will move along similar trajectories in the sky of the Moon.

353

354

355 The principal design of the multislit spectrometer is shown in Figure 11. Its main feature is that
 356 it uses only one matrix detector for many slits. This is due to the fact that such a local object as the
 357 Earth can pass only one slit at a given moment. Therefore, it is possible to image the light from all
 358 slits onto a single matrix without compromising observations, although the problem of scattered
 359 light may exist and should be studied in the development of a specific instrument. Each slit is
 360 directed to a unique position of the Earth in the Moon sky, but the spectral range of all slits is the
 361 same. If the spectra are taken with a slit that occupies a length of 4000 pixels on the detector matrix,
 362 then the spectra will be determined from the part of the Earth with a size of ~30 km along the slit.
 363 The effective width of this pixel across the slit (i.e. spatial resolution) will depend on the frequency
 364 of observations, the width of the slit, and the velocity of the Earth moving across the slit.



365 **Figure 11.** The principal design of a spectrometer that has multiple slits (A), a collimator (B), a
 366 prism (C) and a single 2-dimensional detector array (matrix D). The spectrometer merges the light
 367 from all the slits together, but since the Earth is always occupies only one slit, the signals from
 368 different slits do not interfere with each other.

370
 371 The angular diameter of the Earth in the sky of the Moon is 1.8° - 2.0° . The typical rate of
 372 displacement of the center of the Earth is 1° - 2° per day (see Figures 7, 10). Therefore, the passage
 373 of the Earth through each individual slit of the spectrometer will take 1-2 days. During this time, the
 374 Earth makes 1-2 rotations around its axis, which will allow each slit to receive at least one scan of
 375 the entire Earth's surface in one pass. The potential scan frequency depends on the field of view of
 376 the device and on the detector matrix used, so that the spatial pixel across the slit is comparable to
 377 the size of the spatial pixel along the slit. For a detector matrix with a size of 1000-4000 pixels and a
 378 field of view of 5 to 15 degrees, the scan frequency should be 10-100 seconds.

379 Important Earth science goals for such spectrometer are to complement and improve the
 380 current DSCOVR/EPIC whole-Earth imaging (Gorkavyi et al., 2021). The acquired data will enable
 381 estimating aerosol and cloud scattering phase functions, amount of trace gases and surface
 382 Bidirectional Reflectance Factor (BRDF).

383 384 385 **5 Conclusion**

386 1. Due to lunar libration, the center of the Earth for an observer on the Moon moves in a rectangular
 387 area with dimensions of $13.4^{\circ} \times 15.8^{\circ}$. The density of the location of the Earth in this rectangular
 388 area is an average of 8.6 per square degree over 6 years (2191 days). The density for different parts
 389 of the area varies from 0+ to 3420.

390 2. The movement of the Earth in the sky of the Moon is characterized by quasi-periodicity with
391 frequencies of ~27 days and 6 years. The rates of displacement of the Earth in the Moon sky reach
392 two degrees per day. The shape of the Earth's trajectory changes from a circle to a straight line (see
393 Figure 7).

394 3. Lunar libration must be taken into account when observing the Earth from the surface of the
395 Moon and during Moon-Earth communications.

396 This paper discusses Earth observations from the Moon surface, both spectroscopically and in the
397 imaging mode. The librations of the Moon in the range of 13°-16° and the daily rotation of the Earth
398 serve as a natural scanning (or guiding) mechanism for a spectrometer with vertical slits. This
399 greatly simplifies the design of the spectrometer. We suggest a lightweight EPIC-Moon instrument
400 on a fixed platform to serve as a proof of concept for Earth observations, as well as the whole Earth
401 true-color imagery to the public.

402 The lunar environment may have serious problems for the operation of sensors due to dust settling
403 and impact on moving parts, and due to the influence of high-energy particles and meteoroids. The
404 discussed design of instruments on a fixed mount with no movement of the external parts of the
405 instruments, significantly reduces the dependence of observations on lunar dust. During the use of
406 such instruments on the lunar surface, the rate of dust settling and the degree of degradation of
407 instruments due to radiation will be clarified, which will make it possible to optimize the design of
408 future instruments and protect them as much as possible from a hostile environment.

409
410 Observations of the lunar dust environment during total solar/lunar eclipses (it happens ~2 times a
411 year when the Earth blocks the Sun) has a particular interest: the lunar dust glows from scattered
412 sunlight under forward scattering conditions without saturation of the detector.

413
414 The proximity to the Earth (versus the L1 point) and wide variations in phase angle accessible by a
415 Moon-based camera offer unique advantages for observations of the bidirectional land surface
416 reflectance; ocean/cloud glint reflection; whole-globe monitoring of transient volcanic/aerosol
417 clouds, polar mesospheric and stratospheric clouds; vegetation; the twilight zone and shadowed
418 parts of the Earth illuminated by the Moon.

419 420 **Data availability**

421 A Far-Ultraviolet Camera/Spectrograph data are available at [https://gold.cs.ucf.edu/earths-shining-](https://gold.cs.ucf.edu/earths-shining-upper-atmosphere-from-the-apollo-era-to-the-present/)
422 [upper-atmosphere-from-the-apollo-era-to-the-present/](https://gold.cs.ucf.edu/earths-shining-upper-atmosphere-from-the-apollo-era-to-the-present/). The LRO data are available at
423 <https://www.nasa.gov/image-feature/goddard/lro-earthrise-2015> and at
424 <https://www.nasa.gov/feature/goddard/2020/moon-more-metallic-than-thought>. The Apollo data
425 are available at <https://moon.nasa.gov/news/38/nasa-mourns-the-passing-of-astronaut-john-young/>
426 [and at https://www.nasa.gov/mission_pages/apollo/missions/index.html](https://moon.nasa.gov/news/38/nasa-mourns-the-passing-of-astronaut-john-young/). Planetary Ephemeris Data
427 Courtesy of Fred Espenak. Data are available at www.Astropixels.com.

428
429 **Author contributions.** NG developed computer codes and algorithms, analyzed the results, and
430 wrote the manuscript. NK, AM participated in the algorithm development, analyzing the results and
431 writing the manuscript.

432
433 **Competing interests.** The contact author has declared that neither he nor his co-authors have any
434 competing interests.

435
436 **Acknowledgements.** The authors thank the Apollo, LRO and EPIC/DSCOVR teams for providing
437 the data presented. The authors are grateful to Fred Espenak for useful Planetary Ephemeris data.
438 We also thank Padi Boyd and our colleagues from Goddard Space Flight Center interested in the
439 Earth observations from the Moon surface.
440

441 **Financial support.** NK and AM were supported by the NASA DSCOVR project managed by
442 Richard Eckman. AM was supported by the Goddard Artemis project managed by Michele Gates.
443 NG was partially supported by the NASA Aura project (OMI core team) managed by Ken Jucks.
444

445 **References:**

446 Artemis III Science Definition Team Report, NASA/SP-20205009602,
447 [https://www.nasa.gov/sites/default/files/atoms/files/artemis-iii-science-definition-report-](https://www.nasa.gov/sites/default/files/atoms/files/artemis-iii-science-definition-report-12042020c.pdf)
448 [12042020c.pdf](https://www.nasa.gov/sites/default/files/atoms/files/artemis-iii-science-definition-report-12042020c.pdf), 2020.

449 Burns, K.N., Speyerer, E.J., Robinson, M.S., Tran, T., Rosiek, M.R., Archinal, B. A.,
450 Howington-Kraus, E. and the LROC Science Team: Digital elevation models and derived products
451 from LROC NAC stereo observations, International Archives of the Photogrammetry, Remote
452 Sensing and Spatial Information Sciences, Volume XXXIX-B4, 2012, XXII ISPRS Congress, 25
453 August – 01 September 2012, Melbourne, Australia, [https://doi.org/10.5194/isprsarchives-XXXIX-](https://doi.org/10.5194/isprsarchives-XXXIX-B4-483-2012)
454 [B4-483-2012](https://doi.org/10.5194/isprsarchives-XXXIX-B4-483-2012), 2012

455 Boyd, P.T. et al.: EarthShine: Observing our world as an exoplanet from the surface of the
456 Moon, *Journal of Astronomical Telescopes, Instruments, and Systems*, 8(1), 014003.
457 <https://doi.org/10.1117/1.JATIS.8.1.014003>, 2022.

458 Carruthers, G.R. and Page, T.: Apollo 16 Far-Ultraviolet Camera/Spectrograph: Earth
459 Observations, *Science*, 177, 788-791, <https://doi.org/10.1126/science.177.4051.788>, 1972.

460 Espenak, F.: Planetary Ephemeris Data, 2021,
461 <http://www.astropixels.com/ephemeris/ephemeris.html>

462 Foing, B.H.: The Moon as a platform for astronomy and space science. *Adv. Space Res.*, 18,
463 1117-1123, 1996.

464 Giesen, J., Moon Libration Applet, <http://www.jgiesen.de/moonlibration/>, 2018

465 Gorkavyi, N., Krotkov, N., Gorkavyi, N., Marchenko, S., Vasilkov, A., Knyazikhin, Y.,
466 Kowalewski, M., Torres, O., DeLand, M., Ramsey, M., Christensen, P., and Realmuto, V.: Earth
467 Imaging From the Surface of the Moon With a DSCOVR/EPIC-Type Camera, *Front. Remote Sens.*
468 2:724074. <https://doi.org/10.3389/frsen.2021.724074>, 2021.

469 Guo, H., Fu, W., and Liu, G.: Scientific Satellite and Moon-Based Earth Observation for Global
470 Change, Springer, Singapore, <https://doi.org/10.1007/978-981-13-8031-0>, 2019.

471 Guo, H., Liu, G., and Ding, Y.: Moon-based Earth observation: scientific concept and potential
472 applications, *International Journal of Digital Earth*, 11:6, 546-557,
473 <https://doi.org/10.1080/17538947.2017.1356879>, 2018.

474 Hamill, P.: Atmospheric observations from the moon: A lunar earth-observatory, *IGARSS 2016*
475 - 2016 IEEE International Geoscience and Remote Sensing Symposium,
476 <https://doi.org/10.1109/IGARSS.2016.7729964>, 2016.

477 He, H., Shen, C., Wang, H. et al.: Response of plasmaspheric configuration to substorms
478 revealed by Chang'e 3", *Sci. Rep.*, 6, 32362, <https://doi.org/10.1038/srep32362>, 2016.

479 Huang, J., Guo, H., Liu, G., Shen, G., Ye, H., Deng, Y., and Dong, R.: Spatio-Temporal
480 Characteristics for Moon-Based Earth Observations, *Remote Sens.*, 12, 2848.
481 <https://doi.org/10.3390/rs12172848>, 2020.

482 Keller, J., Petro, N., Vondrak, R. and the LRO team: The Lunar Reconnaissance Orbiter Mission
483 – Six years of science and exploration at the Moon. *Icarus*, **273**, 2-2.
484 <https://doi.org/10.1016/j.icarus.2015.11.024>, 2016.

485 Li, Ch., Wang, Ch., Weiland, Y., and Lin, Y.: China's present and future lunar exploration
486 program, *Science*, 365, 238-239, <https://doi.org/10.1126/science.aax9908>, 2019.

487 Marshak, A., J. Herman, A. Szabo, K. Blank, S. Carn, A. Cede, I. Geogdzhayev, D. Huang, L.-K.
488 Huang, Y. Knyazikhin, M. Kowalewski, N. Krotkov, A. Lyapustin, R. McPeters, K. Meyer, O.
489 Torres and Y. Yang. Earth Observations from DSCOVR/EPIC Instrument. *Bulletin Amer. Meteor.*
490 *Soc. (BAMS)*, 9, 1829-1850, <https://doi.org/10.1175/BAMS-D-17-0223.1>, 2018.

491 Marshak, A., Krotkov, N., Gorkavyi, N., Marchenko, S., Vasilkov, A., Knyazikhin, Y.,
492 Kowalewski, M., Torres, O., DeLand, M., Ramsey, M., Christensen, P., and Realmuto, V.: Whole
493 Earth imaging from the Moon South Pole (EPIC-Moon), WhitePaper # 2054 in Artemis III Science
494 Def. Team Report, 2020.

495 Mason, T., *Earth's Shining Upper Atmosphere — From the Apollo Era to the Present*, 2019;
496 <https://gold.cs.ucf.edu/earths-shining-upper-atmosphere-from-the-apollo-era-to-the-present/> Meeus,
497 J.: *Astronomical Algorithms*, Willmann-Bell, Richmond, Virginia, 1st English Edition 1991.

498 Meeus, J.: *Mathematical Astronomy Morsels*, Willmann-Bell, Richmond, Virginia, 2nd Printing
499 2000.

500 Moccia, A., Renga, A.: Synthetic Aperture Radar for Earth Observation from a Lunar Base:
501 Performance and Potential Applications, *IEEE Trans. on Aerospace and Electr. Systems*, 46, 1034-
502 1051, <https://doi.org/10.1109/TAES.2010.5545172>, 2010.

503 Xu, Z., and Chen, K.-Sh.: Effects of the Earth's Curvature and Lunar Revolution on the Imaging
504 Performance of the Moon-Based Synthetic Aperture Radar, *IEEE Transactions on Geoscience and*
505 *Remote Sensing*, 57, 5868-5882, <https://doi.org/10.1109/TGRS.2019.2902842>, 2019.

506